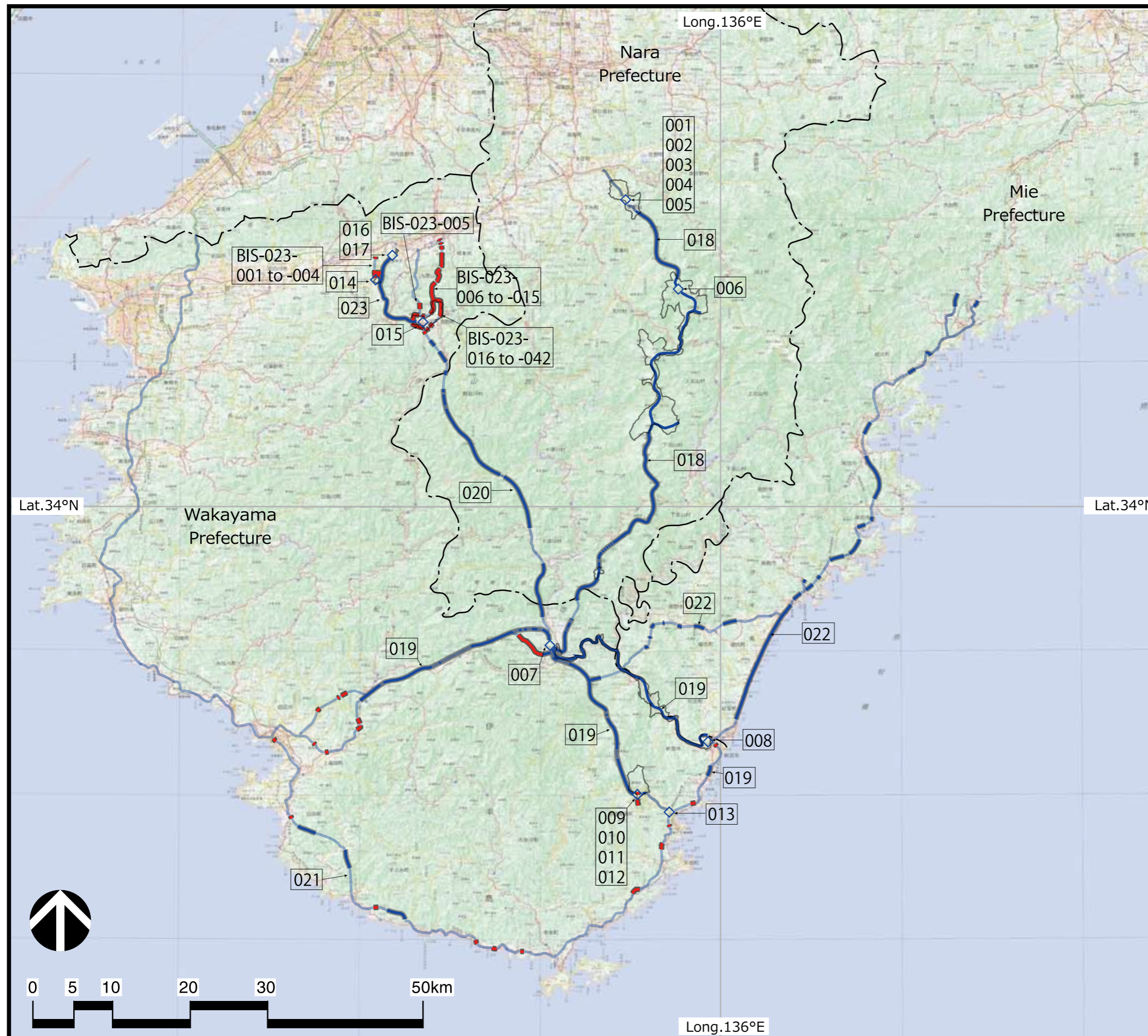


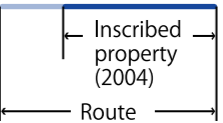
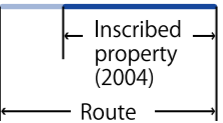




Map indicating the Location of the Property in the Kii Peninsula

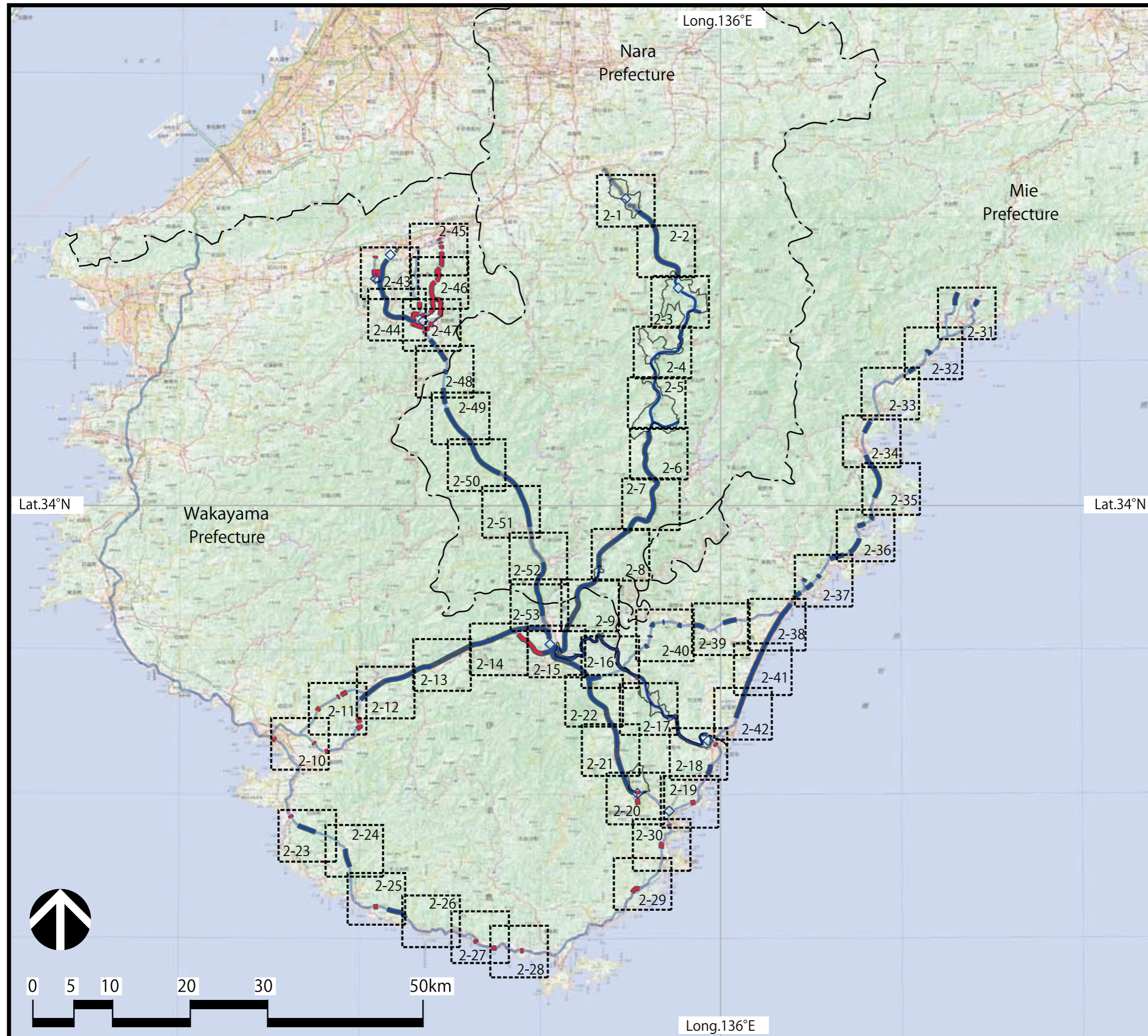




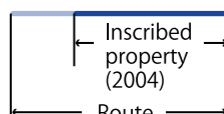


-  Component of sacred sites
-  Inscribed property (2004)
-  Pilgrimage routes
-  Inscribed property (2004)
Route
-  Buffer zone
-  Proposed property (2016)

<Component parts>

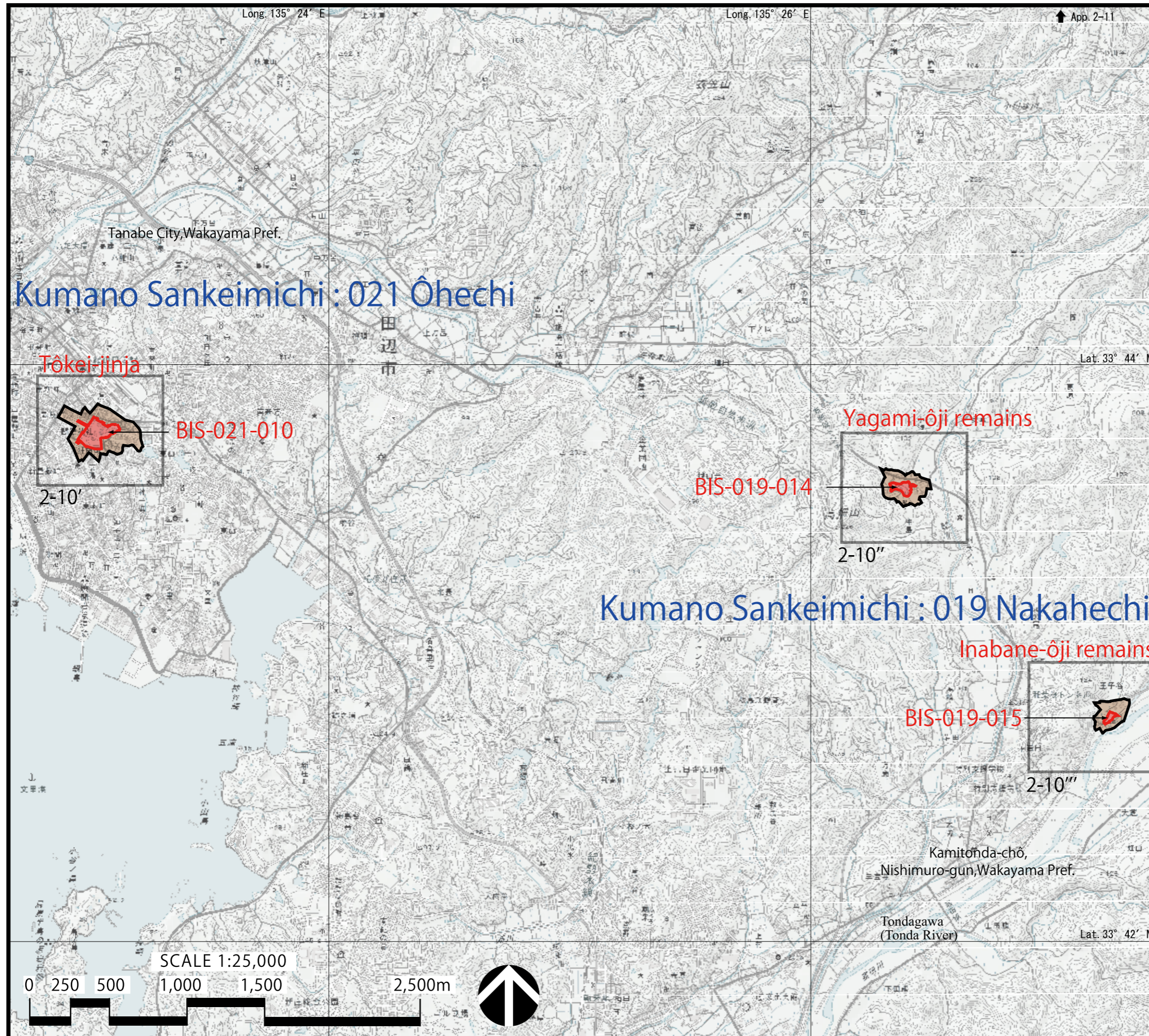
- | | |
|----------------------------|----------------------------|
| (1) Yoshino and Ōmine | (3) Kōyasan |
| 001 Yoshinoyama | 014 Niutsumi-jinja |
| 002 Yoshino Mikumari-jinja | 015 Kongōbu-ji |
| 003 Kimpū-jinja | 016 Jison-in |
| 004 Kimpusen-ji | 017 Niukanshōfu-jinja |
| 005 Yoshimizu-jinja | |
| 006 Ōminesan-ji | (4) Pilgrimage routes |
| | 018 Ōmine Okugakemichi |
| (2) Kumano Sanzan | Kumano Sankeimichi |
| 007 Kumano Hongū Taisha | 019 Nakahechi |
| 008 Kumano Hayatama Taisha | 020 Kohechi |
| 009 Kumano Nachi Taisha | 021 Ōhechi |
| 010 Seiganto-ji | 022 Iseji |
| 011 Nachi no Ōtaki | Kōya Sankeimichi |
| 012 Nachi Primeval Forest | 023 Chōshimichi |
| 013 Fudarakusan-ji | BIS-023-001 to -004 |
| | Mitanizaka |
| | BIS-023-005 Kyō-ōsakamichi |
| | BIS-023-006 to -015 |
| | Kurokomichi |
| | BIS-023-016 to -042 |
| | Nyoninmichi |

Map indicating the Proposed Property and the surrounding Natural and Built Environment



-  Component of sacred sites
-  Inscribed property (2004)
-  Pilgrimage routes
-  Proposed property (2016)
-  Buffer zone


Map indicating the Proposed Property and the surrounding Natural and Built Environment



Kumano Sankeimichi : 019 Nakahechi
 BIS-019-014 Yagami-ôji remains
 BIS-019-015 Inabane-ôji remains

Kumano Sankeimichi : 021 Ôhechi
 BIS-021-010 Tôkei-jinja

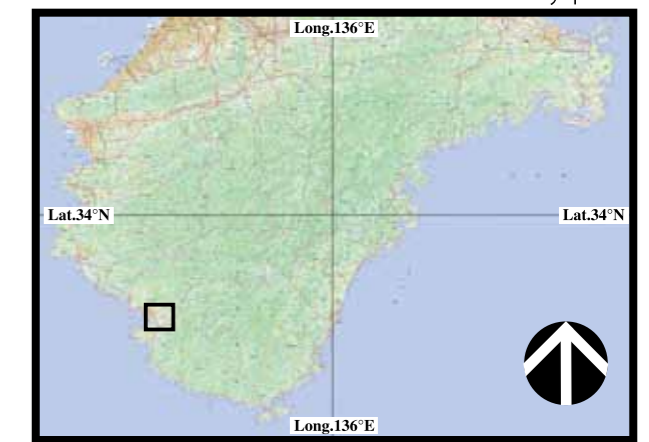
Proposed property (2016)

 Associated sacred sites

Buffer zone



Key plan



Japan/Sacred Sites and Pilgrimage Routes in the Kii Mountain Range

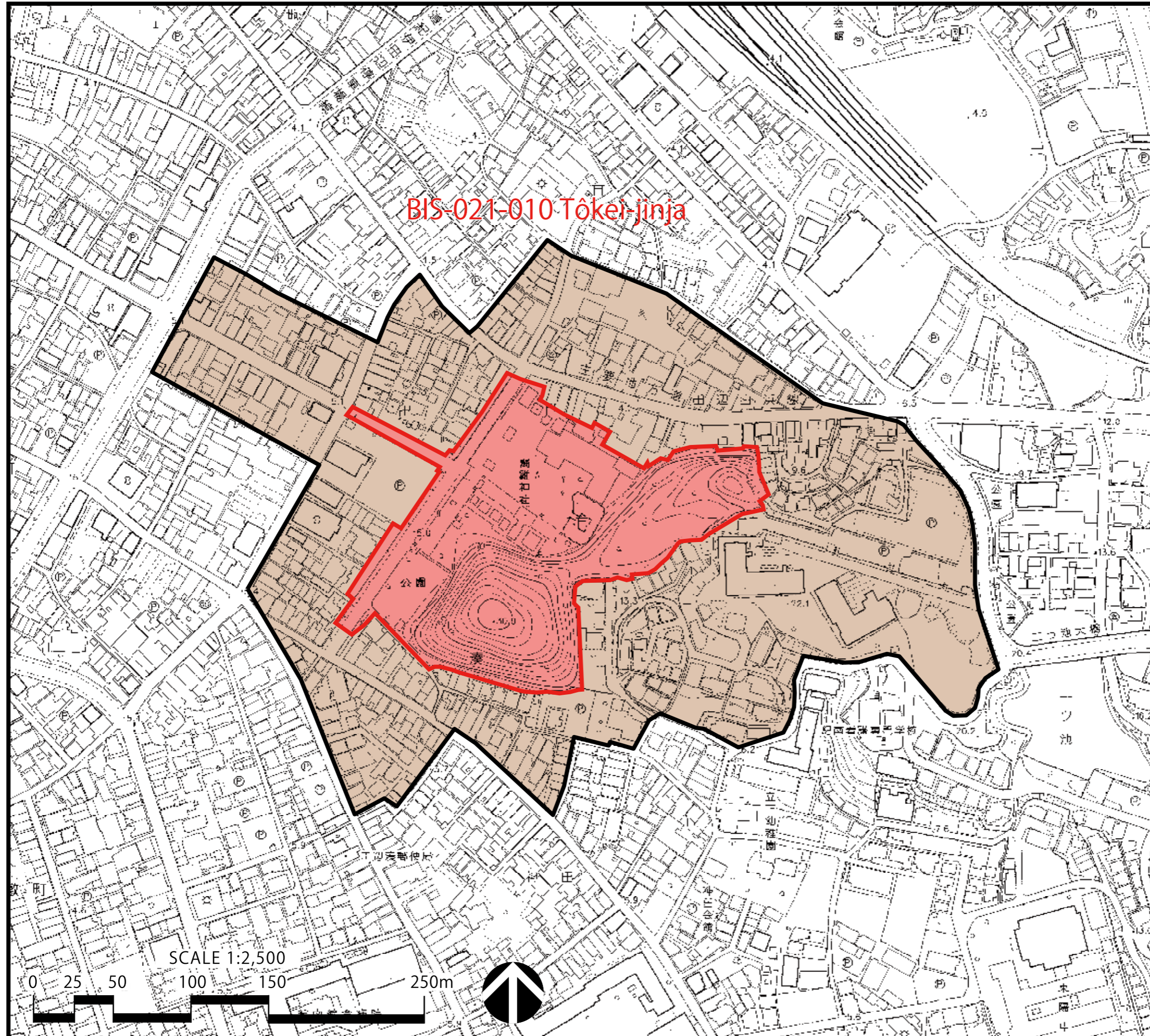
Map indicating the Proposed Property and the surrounding Natural and Built Environment

Kumano Sankeimichi : 021 Ōhechi
BIS-021-010 Tōkei-jinja

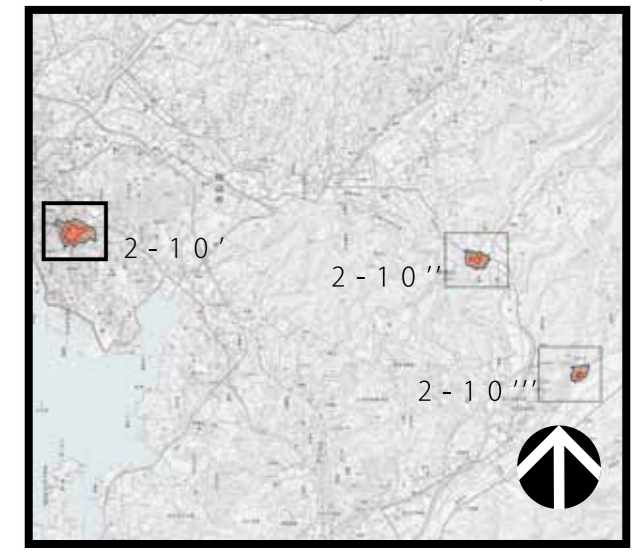
Proposed property (2016)

Associated sacred sites

Buffer zone



Key plan



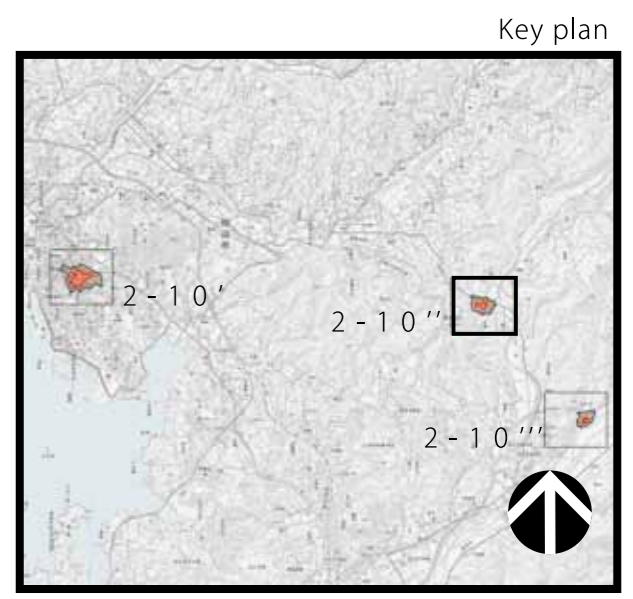
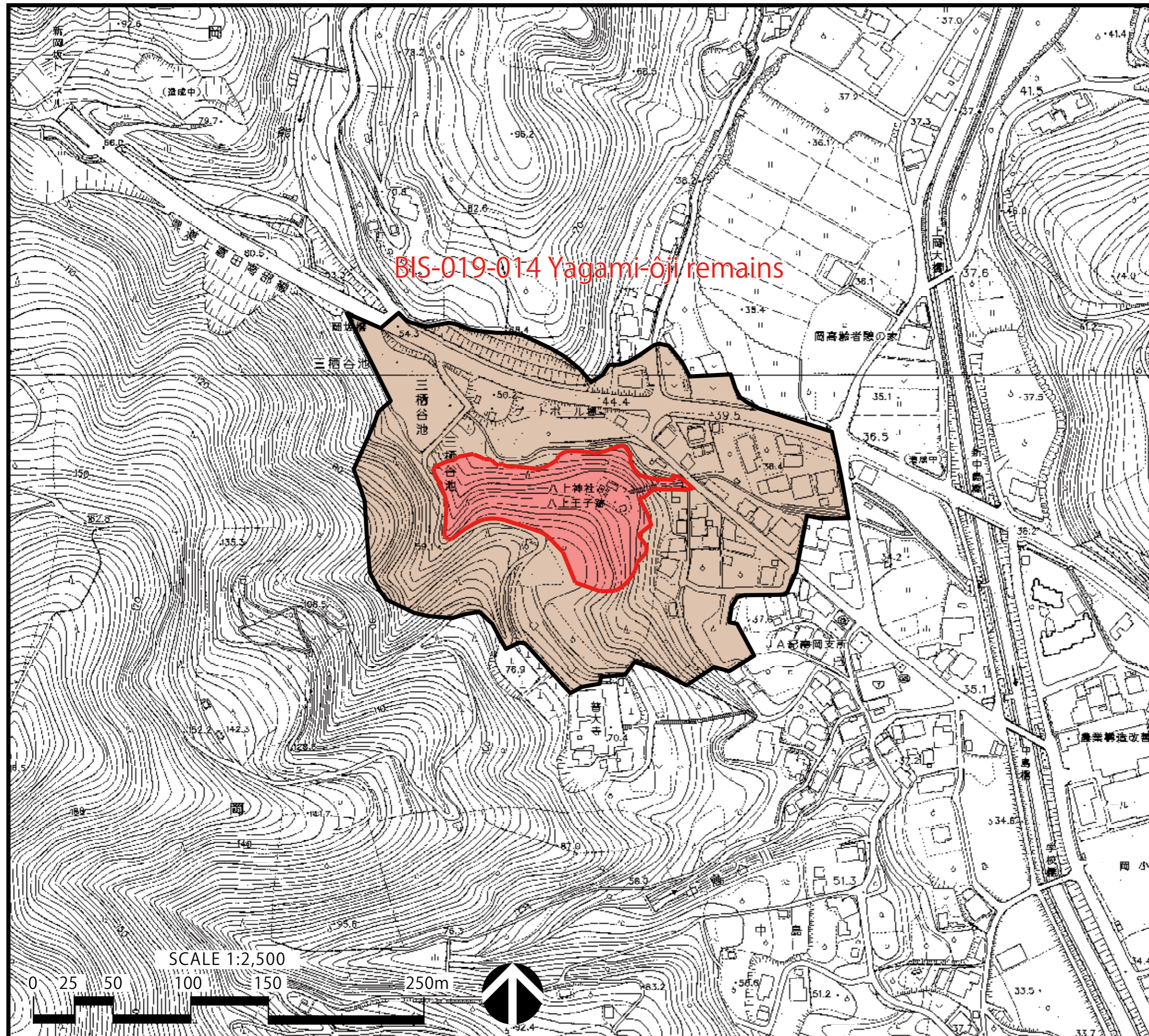
Map indicating the Proposed Property and the surrounding Natural and Built Environment

Kumano Sankeimichi : 019 Nakahechi
BIS-019-014 Yagami-ôji remains

Proposed property (2016)

Associated sacred sites


Buffer zone



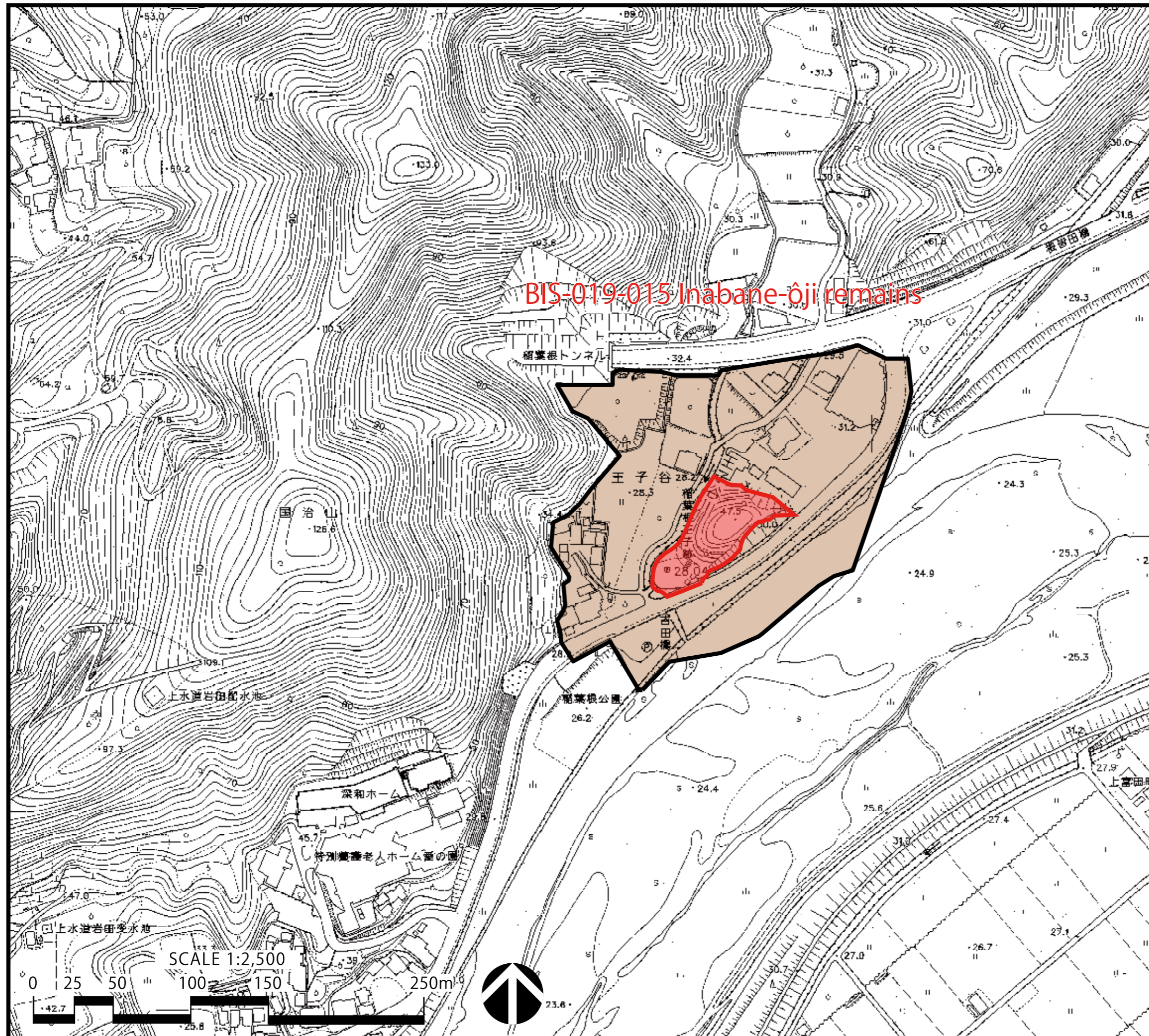
Map indicating the Proposed Property and the surrounding Natural and Built Environment

Kumano Sankeimichi : 019 Nakahechi
 BIS-019-015 Inabane-ôji remains

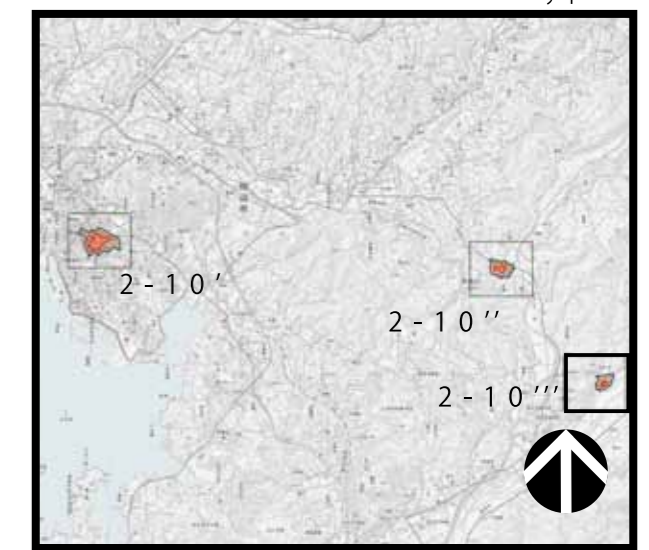
Proposed property (2016)

 Associated sacred sites

Buffer zone



Key plan




Map indicating the Applied Property and the surrounding Natural and Built Environment


Kumano Sankeimichi : 019 Nakahechi

- BIS-019-001 Hokusogi Pass 1
- BIS-019-002 Hokusogi Pass 2
- BIS-019-003 Hokusogi Pass 3
- BIS-019-004 Hokusogi Pass 4
- BIS-019-005 Nagaozaka 1
- BIS-019-006 Nagaozaka 2
- BIS-019-007 Shiomi Pass 1
- BIS-019-008 Shiomi Pass 2


Inscribed property (2004)

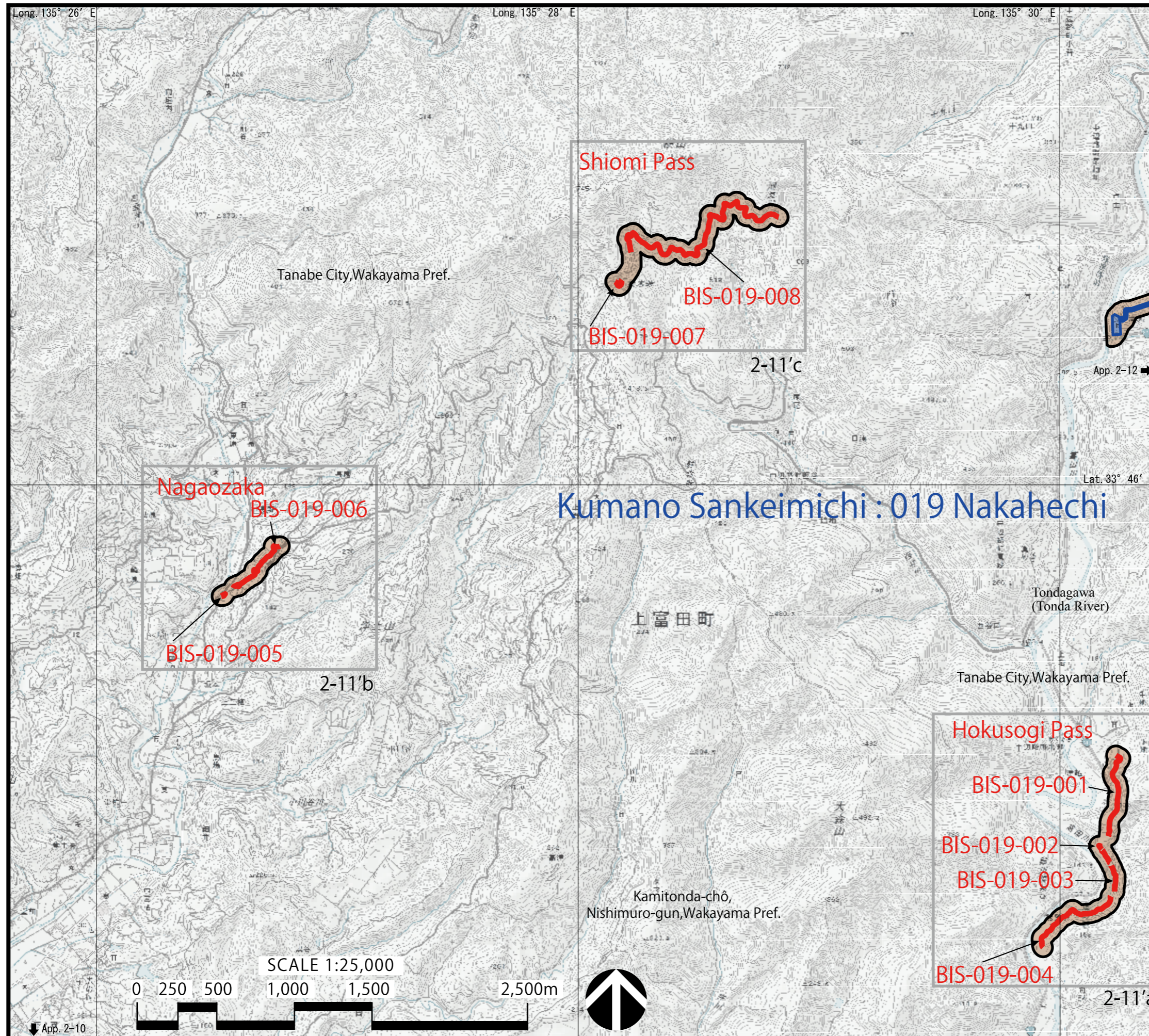
 Pilgrimage routes and associated sacred sites

Proposed property (2016)

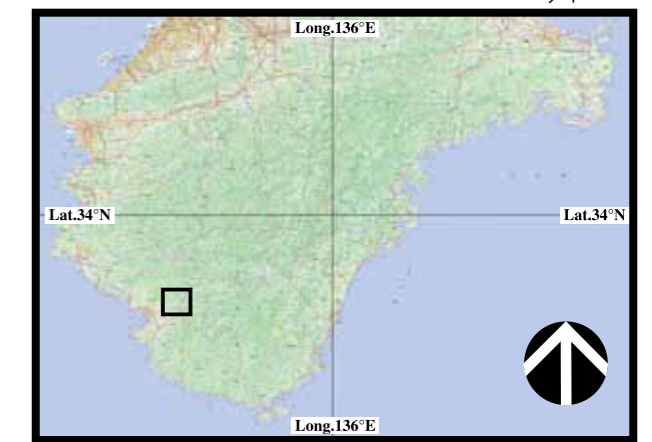
 Pilgrimage routes

Buffer zone





Key plan



Japan/Sacred Sites and Pilgrimage Routes in the Kii Mountain Range

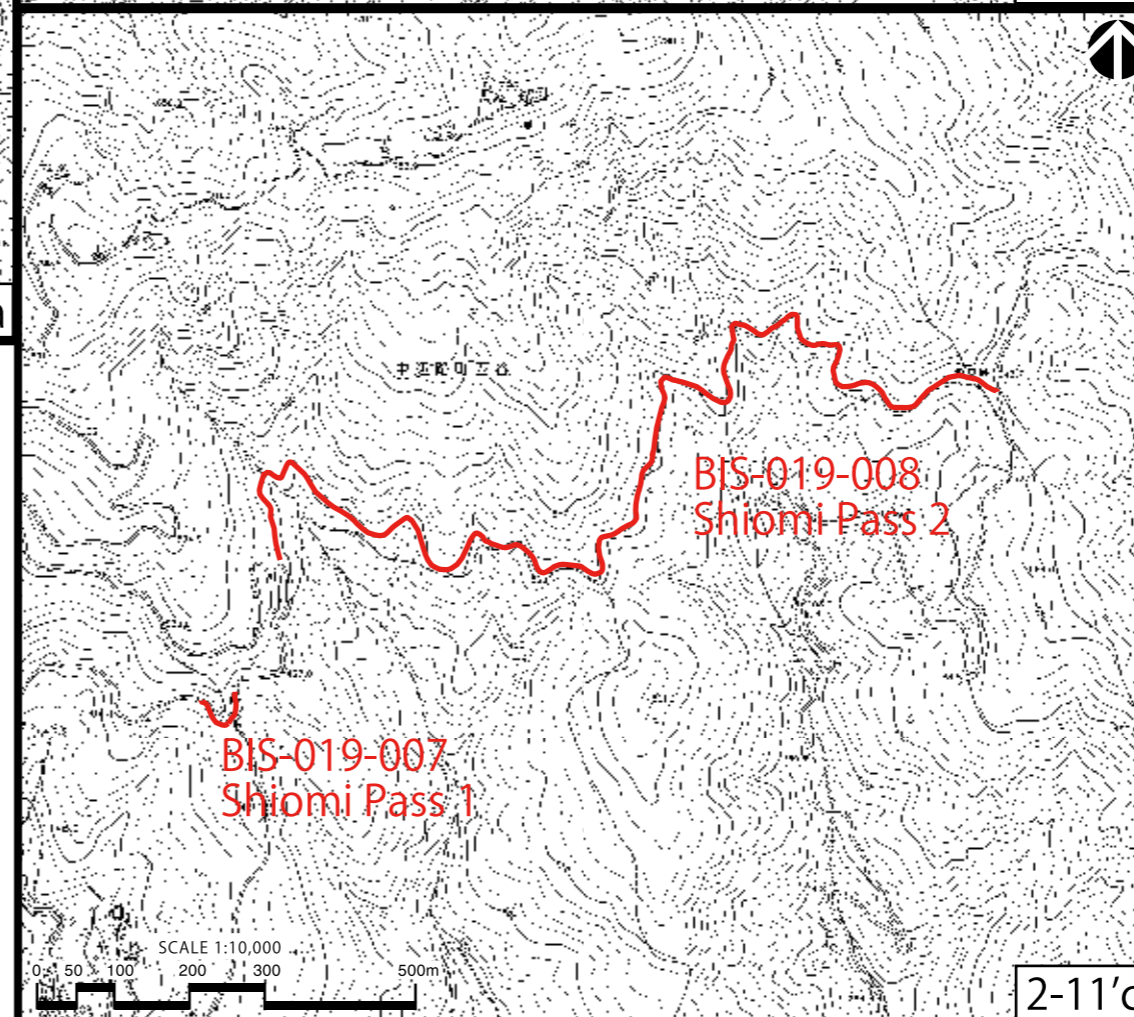
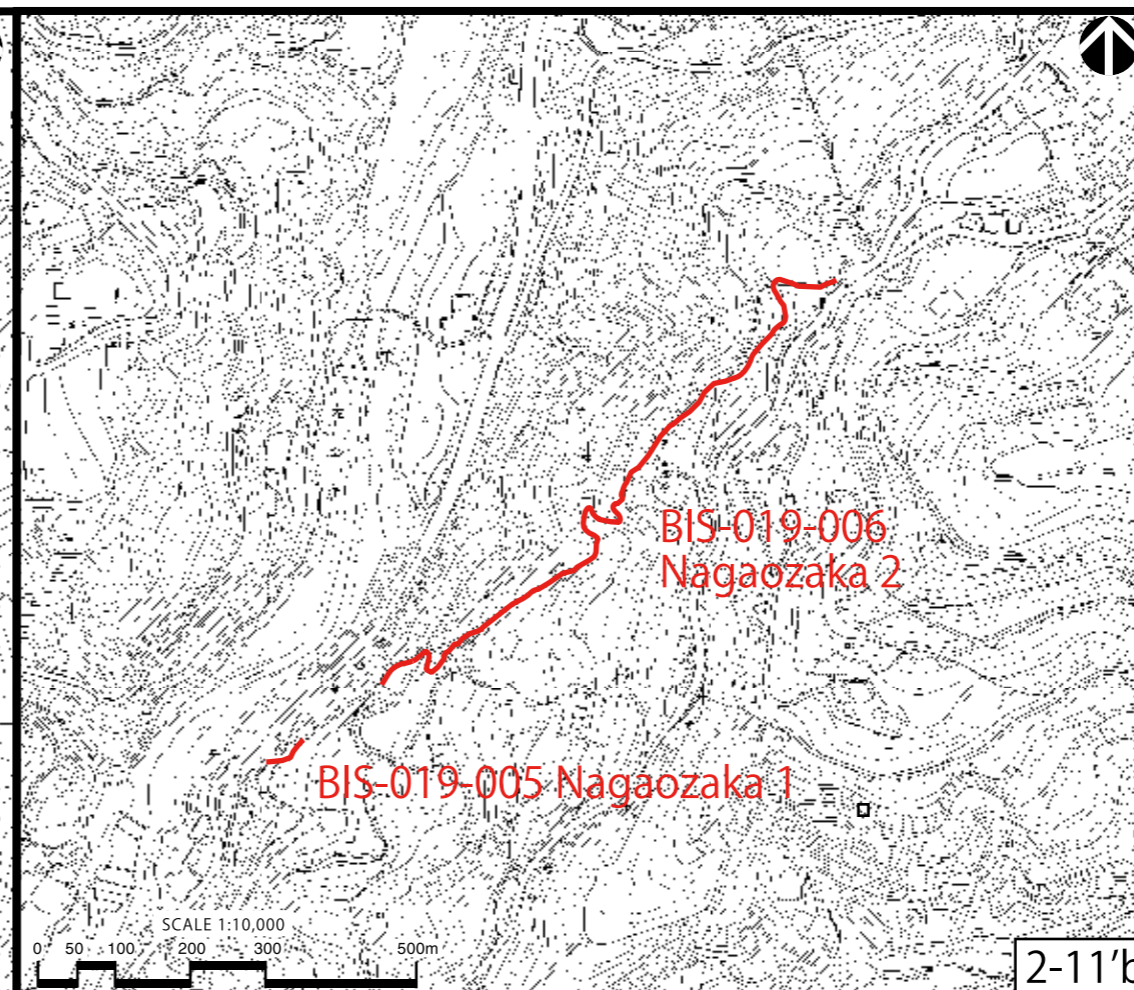
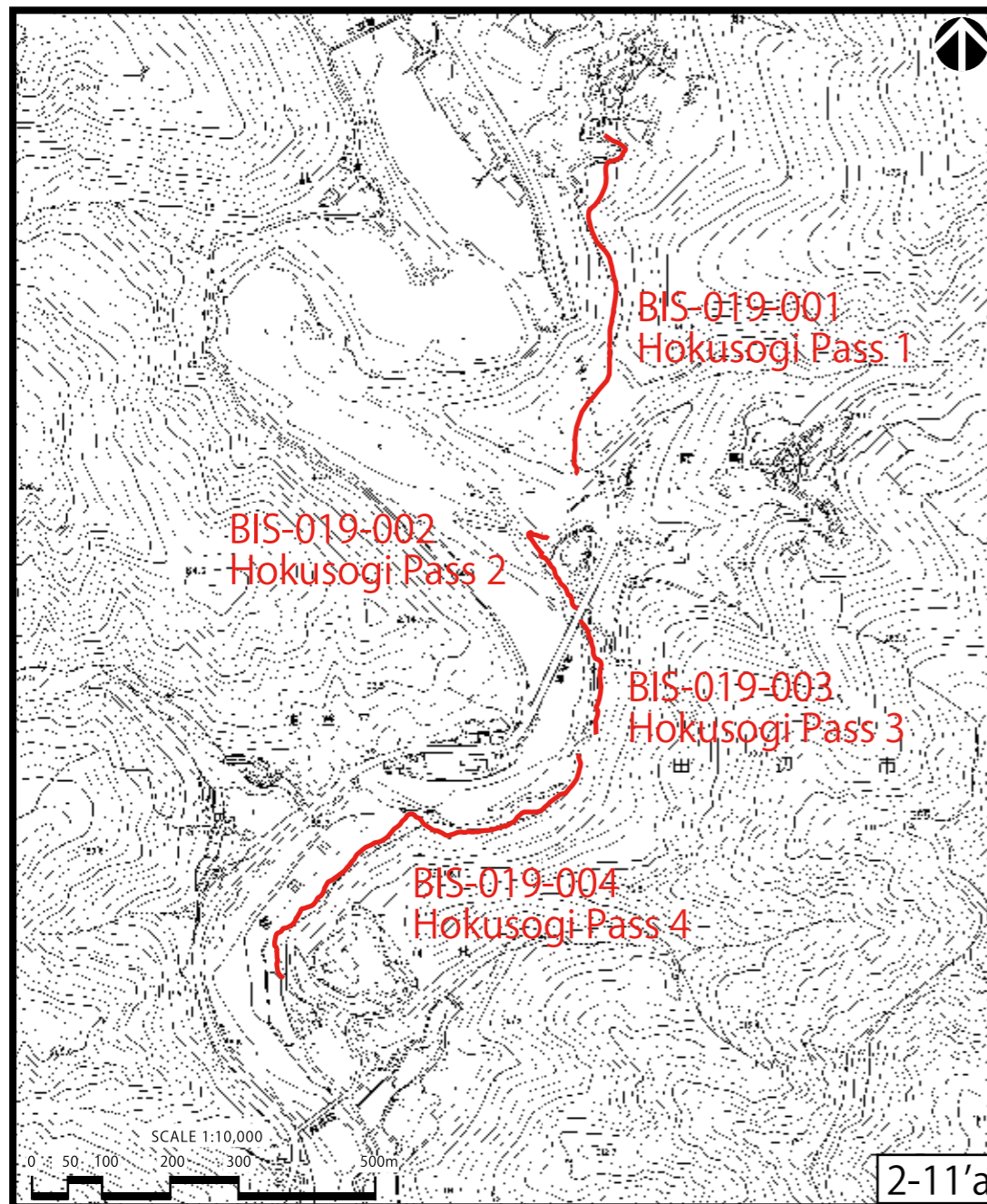
Map indicating the Proposed Property and the surrounding Natural and Built Environment

Kumano Sankeimichi : 019 Nakahechi

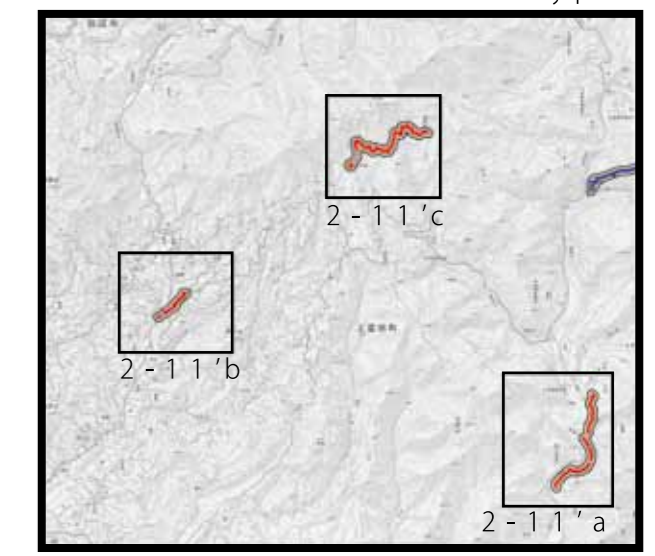
- 2-11'a
- BIS-019-001 Hokusogi Pass 1
- BIS-019-002 Hokusogi Pass 2
- BIS-019-003 Hokusogi Pass 3
- BIS-019-004 Hokusogi Pass 4
- 2-11'b
- BIS-019-005 Nagaozaka 1
- BIS-019-006 Nagaozaka 2
- 2-11'c
- BIS-019-007 Shiomi Pass 1
- BIS-019-008 Shiomi Pass 2

Proposed property (2016)

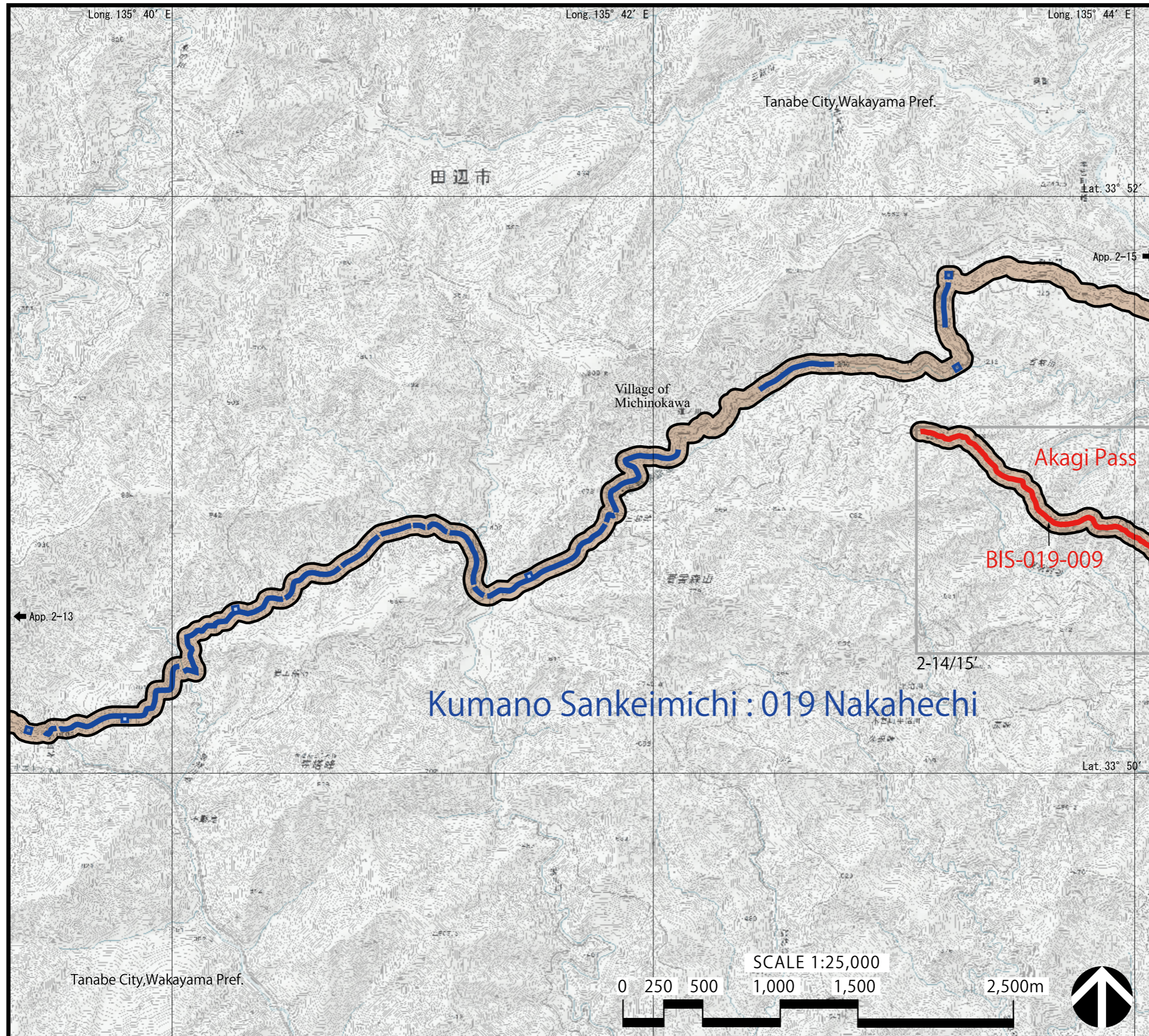
 Pilgrimage routes



Key plan



Map indicating the Proposed Property and the surrounding Natural and Built Environment

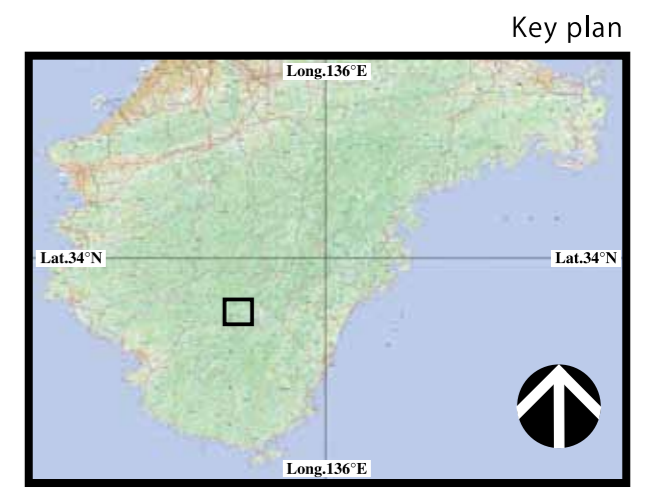


Kumano Sankeimichi: 019 Nakahechi
BIS-019-009 Akagi Pass

- Inscribed property (2004)
 - Pilgrimage routes and associated sacred sites
- Proposed property (2016)
 - Pilgrimage routes
- Buffer zone
 - Buffer zone

2-14/15'

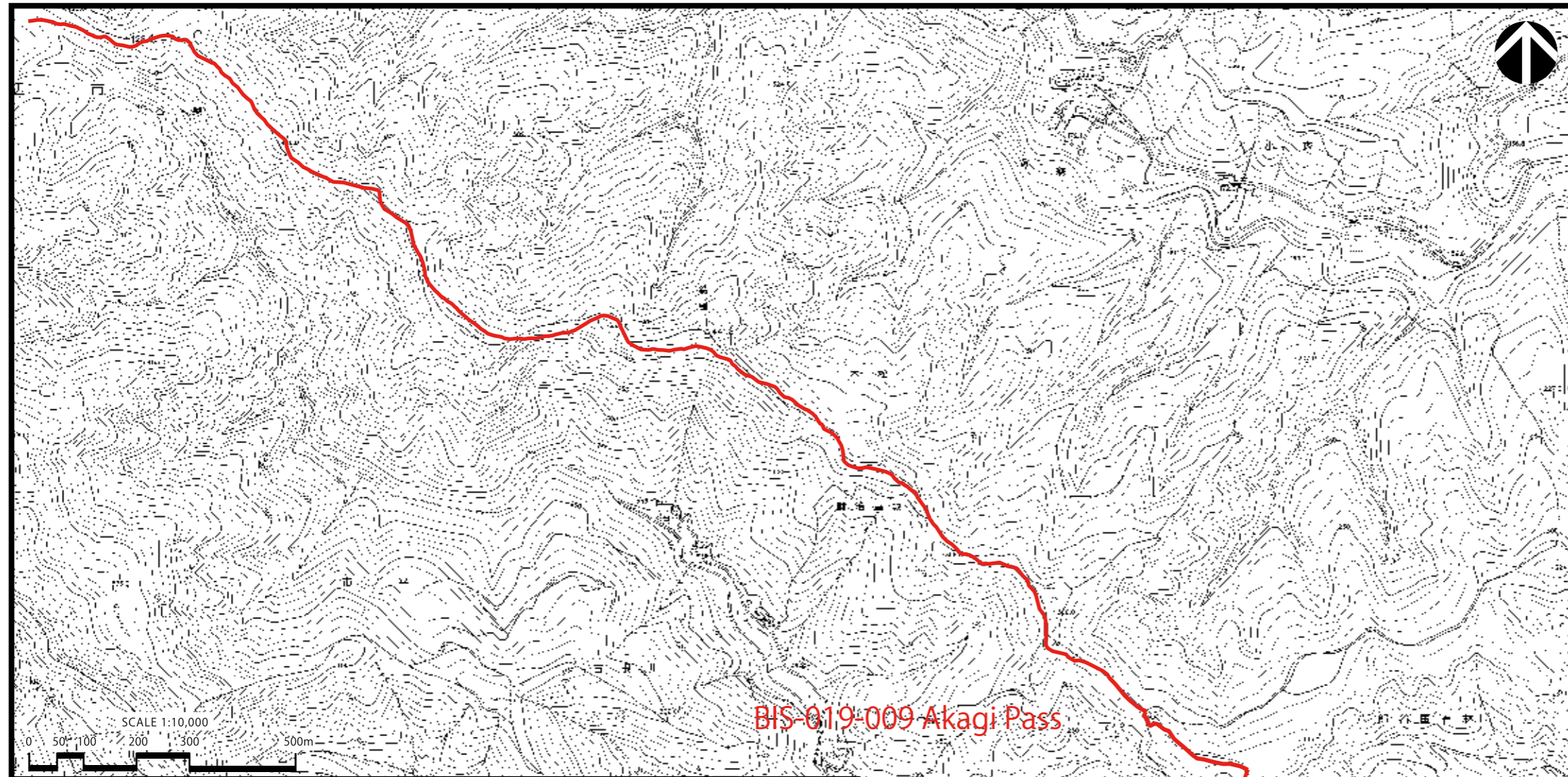
Kumano Sankeimichi : 019 Nakahechi



Japan/Sacred Sites and Pilgrimage Routes in the Kii Mountain Range

Map indicating the Proposed Property and the surrounding Natural and Built Environment

Kumano Sankeimichi : 019 Nakahechi
BIS-019-009 Akagi Pass

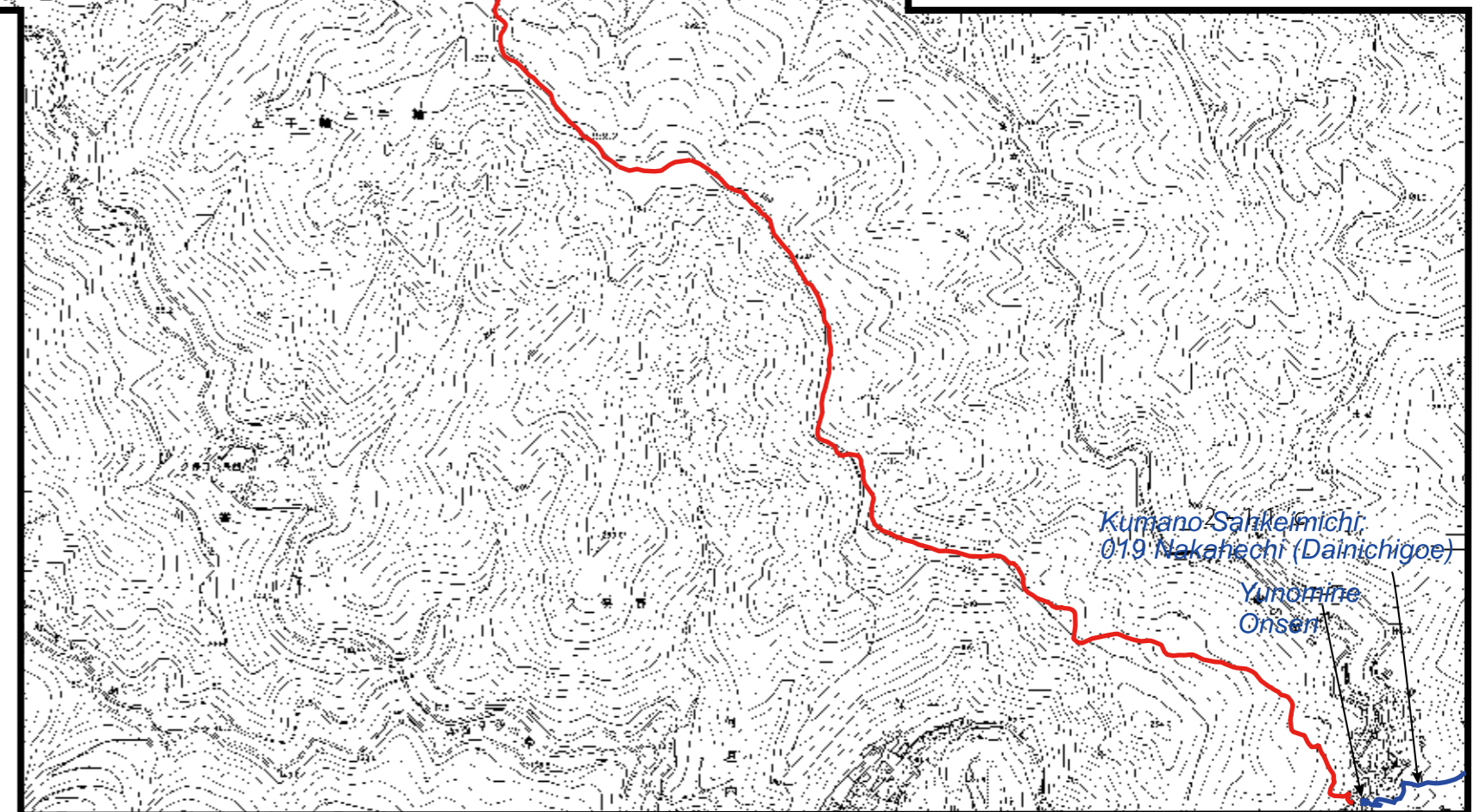
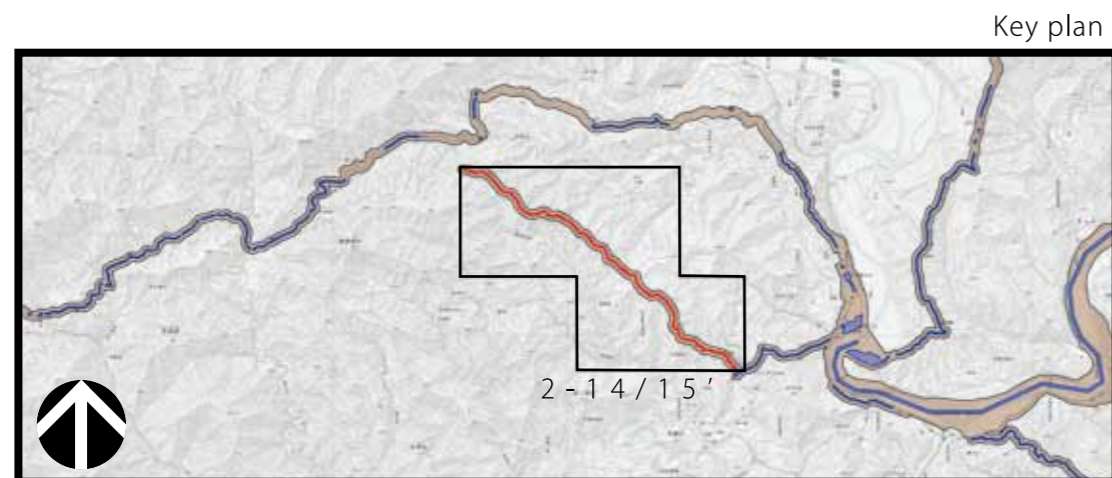


Inscribed property (2004)

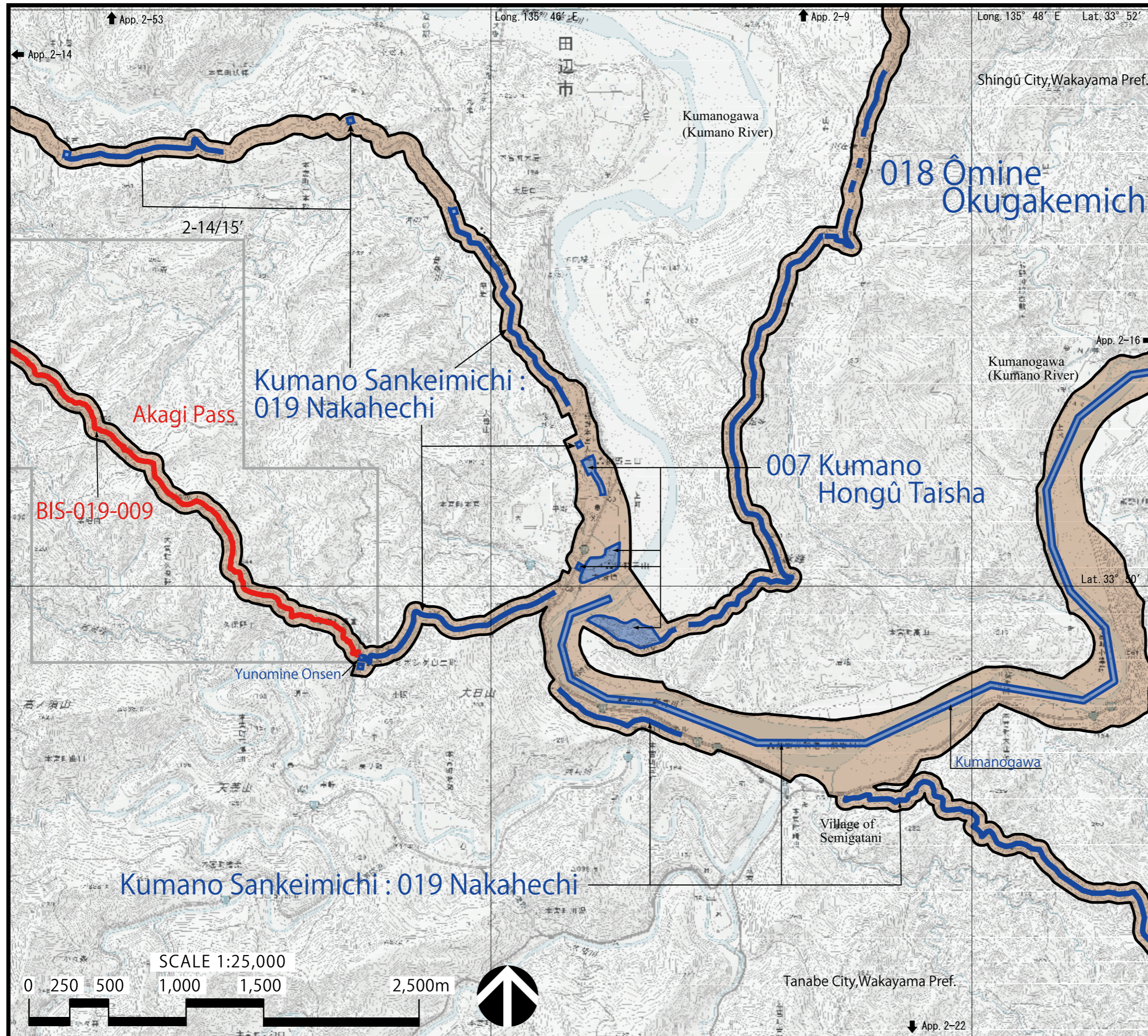
Pilgrimage routes and associated sacred sites

Proposed property (2016)

Pilgrimage routes

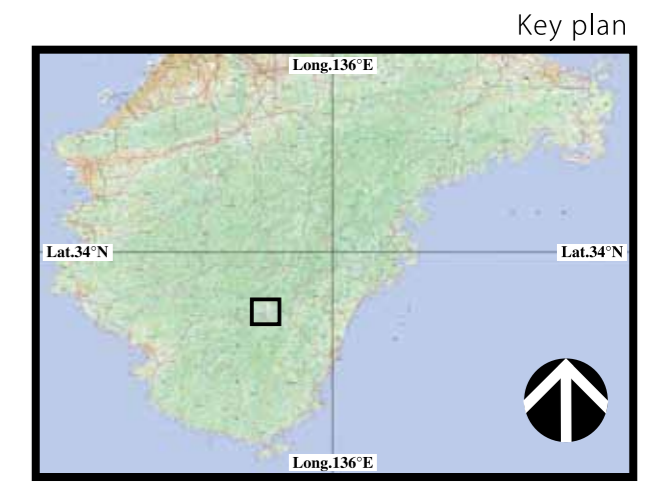


Map indicating the Proposed Property and the surrounding Natural and Built Environment



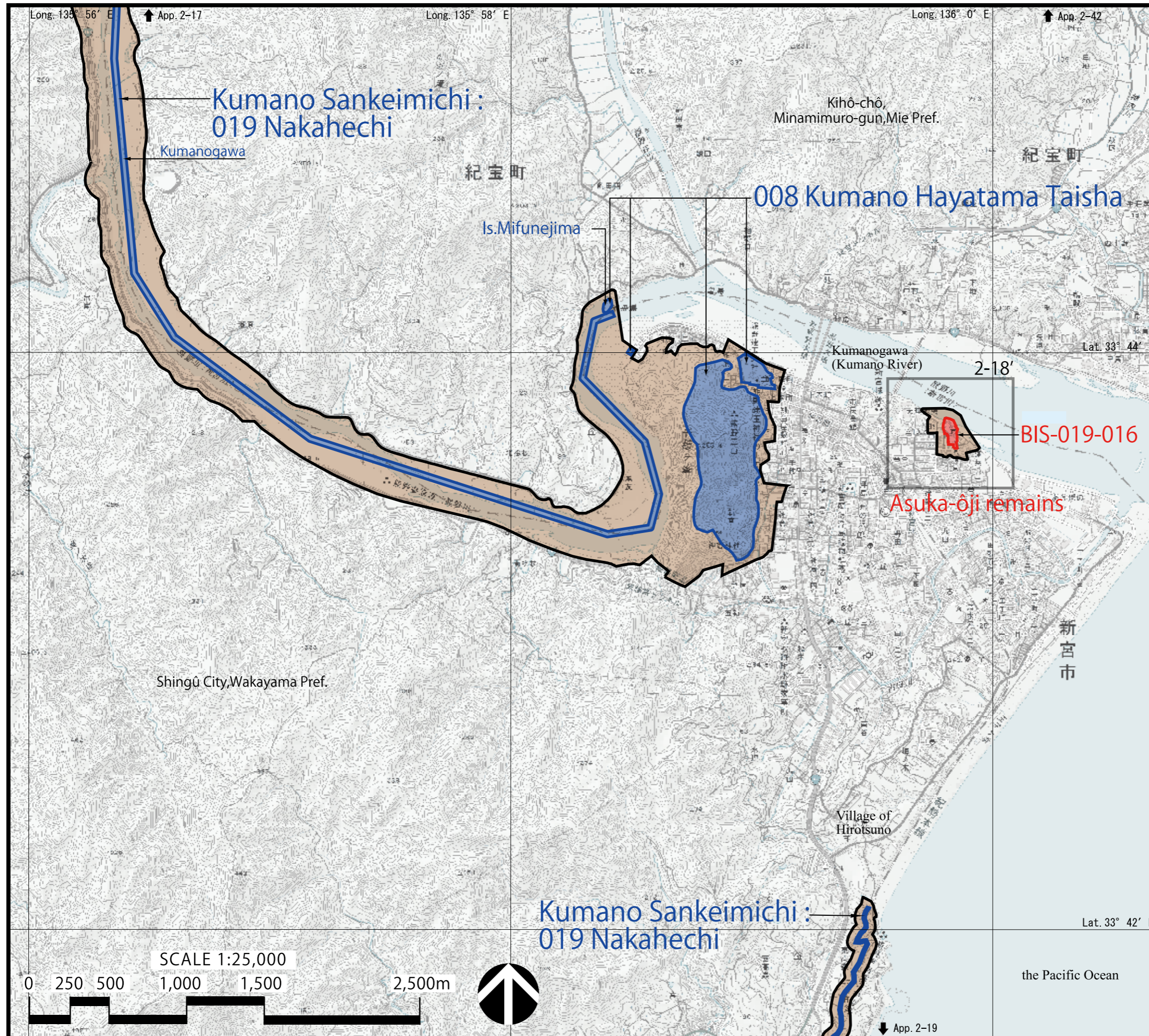
Kumano Sankeimichi: 019 Nakahechi
 BIS-019-009 Akagi Pass

- Inscribed property (2004)
 - Sacred sites
 - Pilgrimage routes and associated sacred sites
- Proposed property (2016)
 - Pilgrimage routes
- Buffer zone
 -



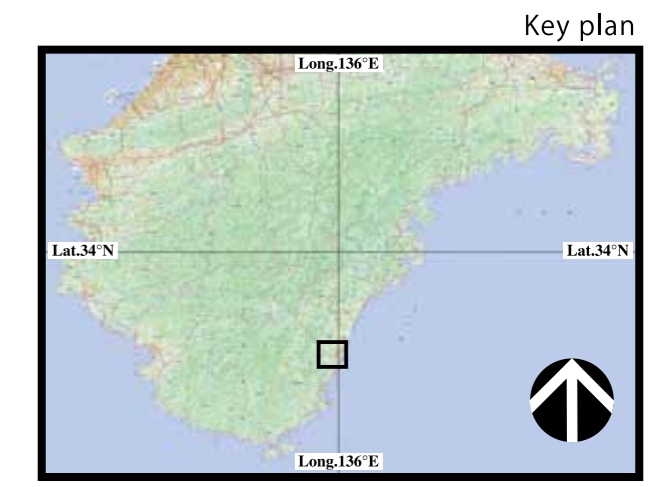
Japan/Sacred Sites and Pilgrimage Routes in the Kii Mountain Range

Map indicating the Proposed Property and the surrounding Natural and Built Environment



Kumano Sankeimichi : 019 Nakahechi
 BIS-019-016 Asuka-ôji remains

- Inscribed property (2004)
- Sacred sites
 - Pilgrimage routes and associated sacred sites
- Proposed property (2016)
- Associated sacred sites
- Buffer zone
-



Japan/Sacred Sites and Pilgrimage Routes in the Kii Mountain Range

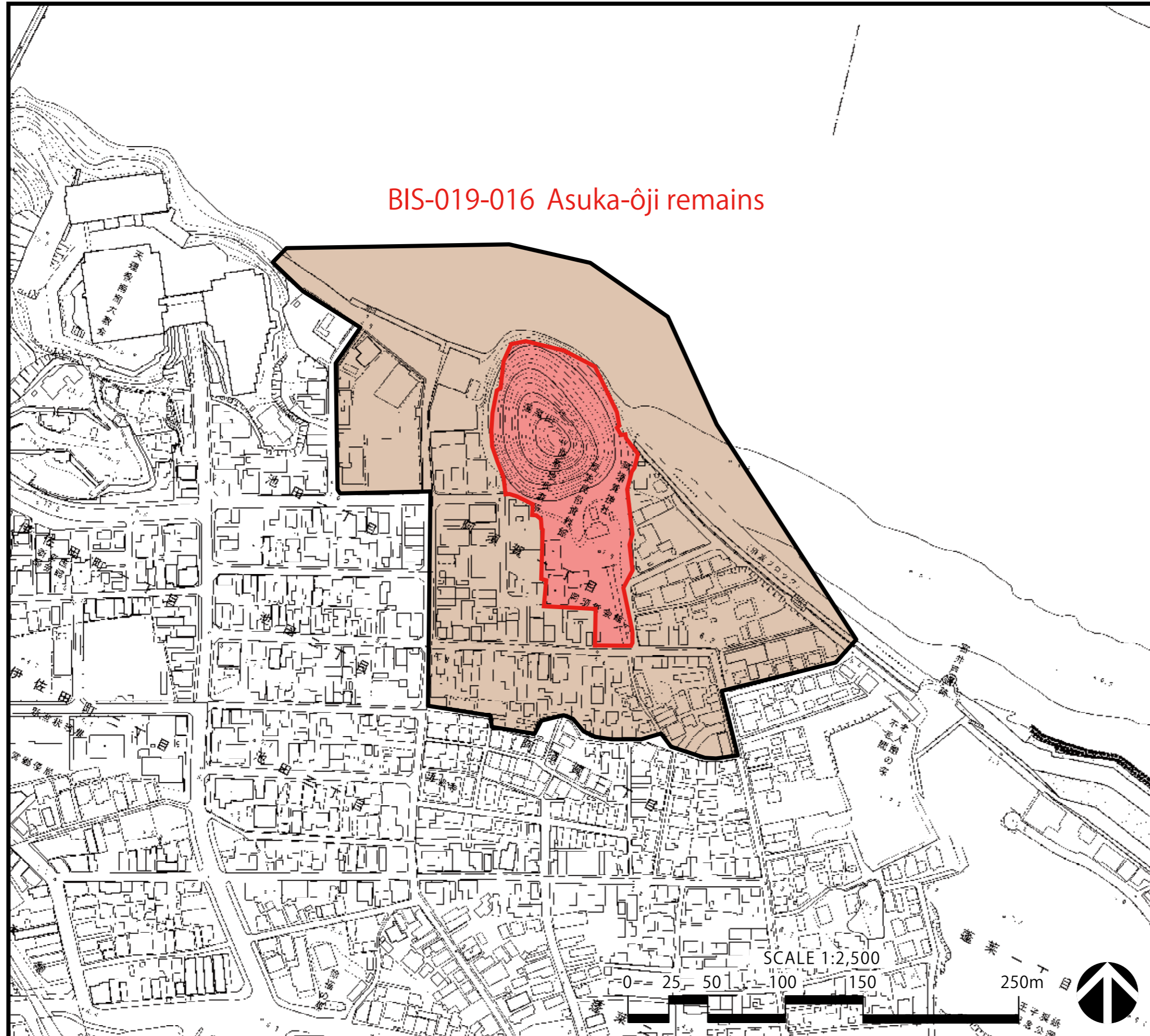
Map indicating the Proposed Property and the surrounding Natural and Built Environment

Kumano Sankeimichi : 019 Nakahechi
BIS-019-016 Asuka-ôji remains

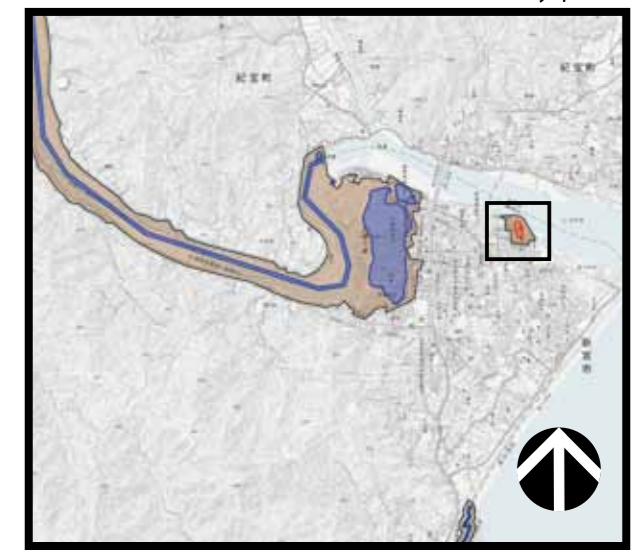
Proposed property (2016)

Associated sacred sites

Buffer zone



Key plan

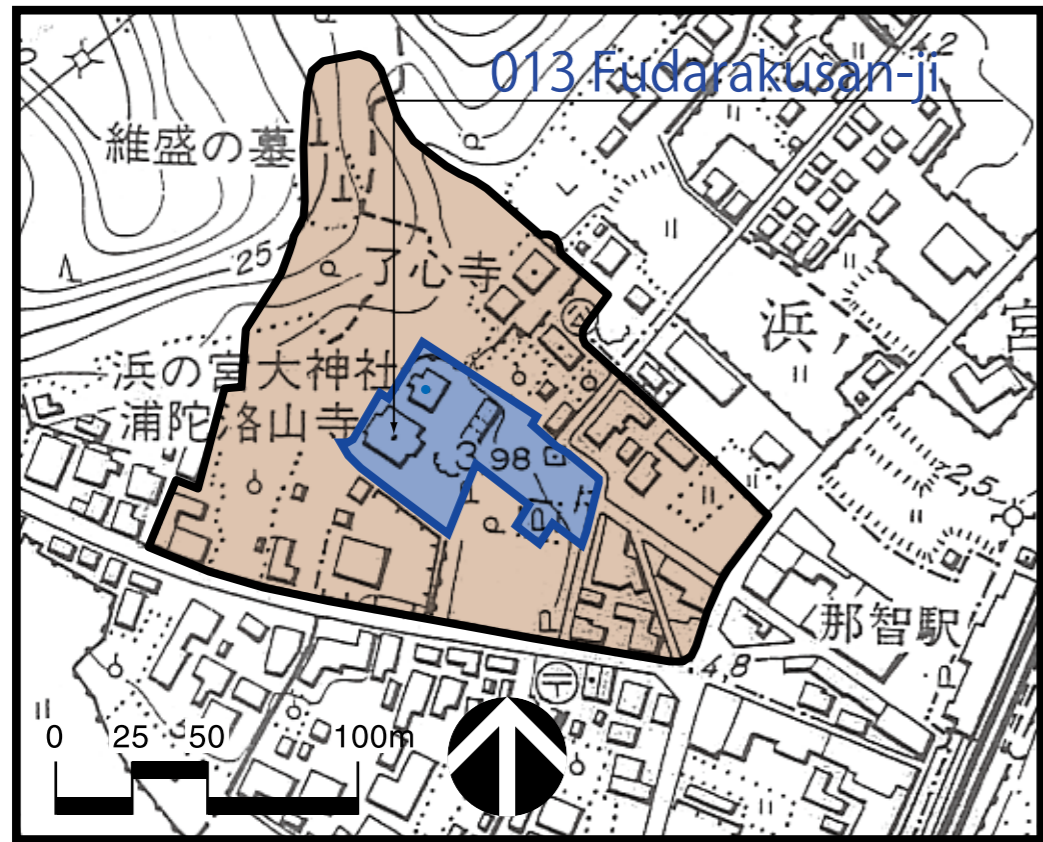


Japan/Sacred Sites and Pilgrimage Routes in the Kii Mountain Range

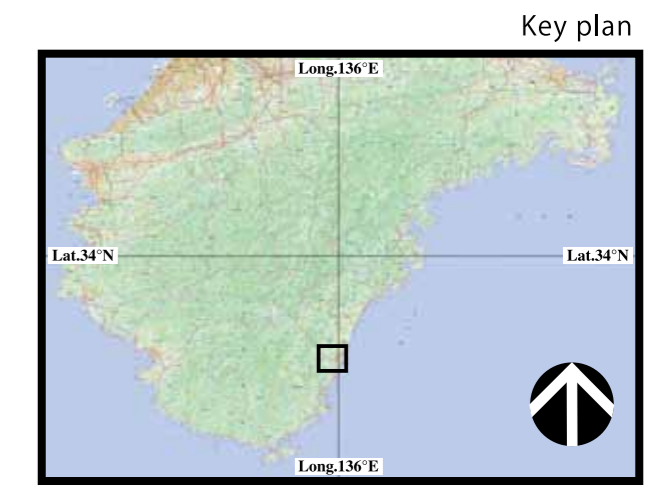
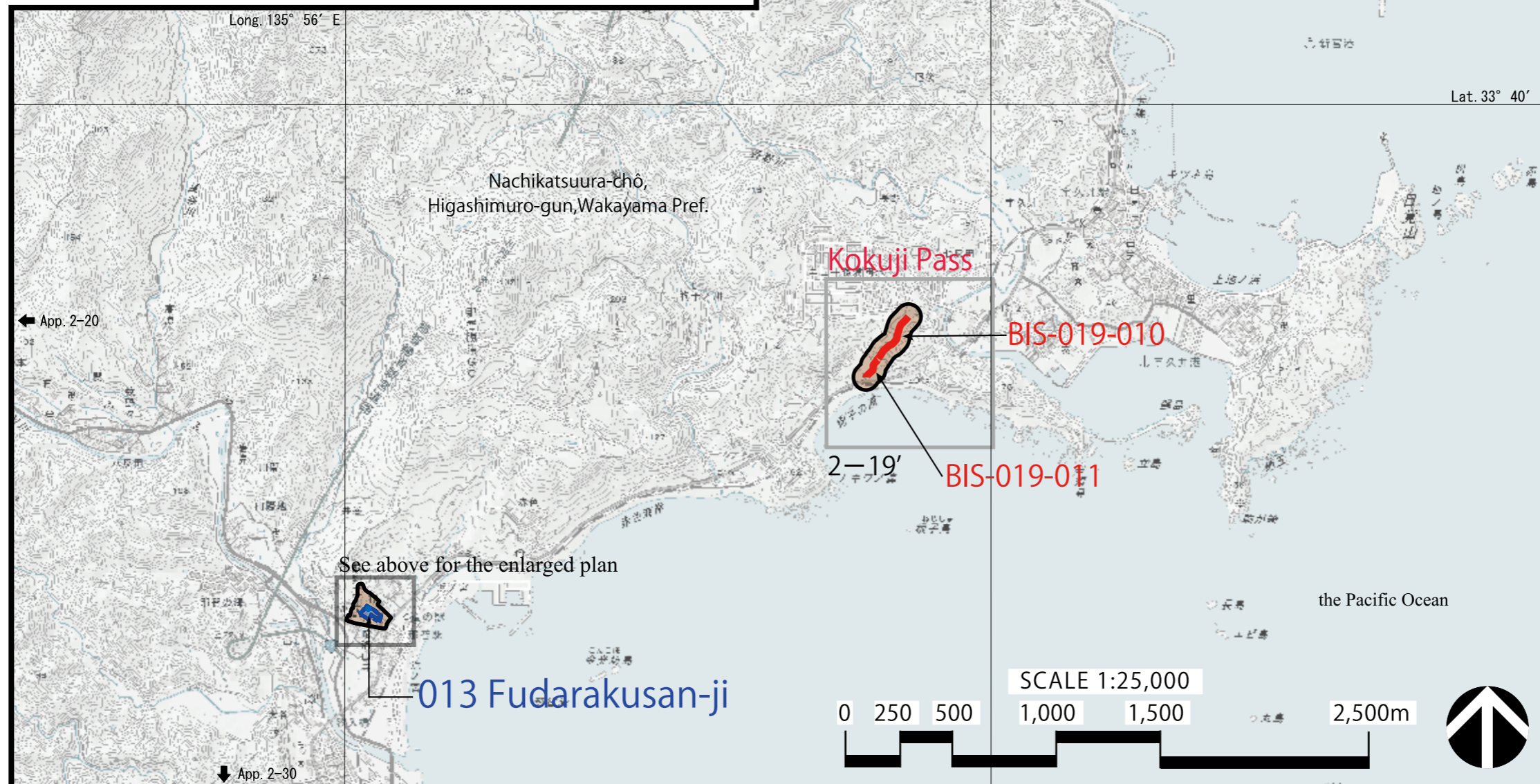
Map indicating the Proposed Property and the surrounding Natural and Built Environment

Kumano Sankeimichi : 019 Nakahechi

BIS-019-010 Kokuji Pass 1
BIS-019-011 Kokuji Pass 2

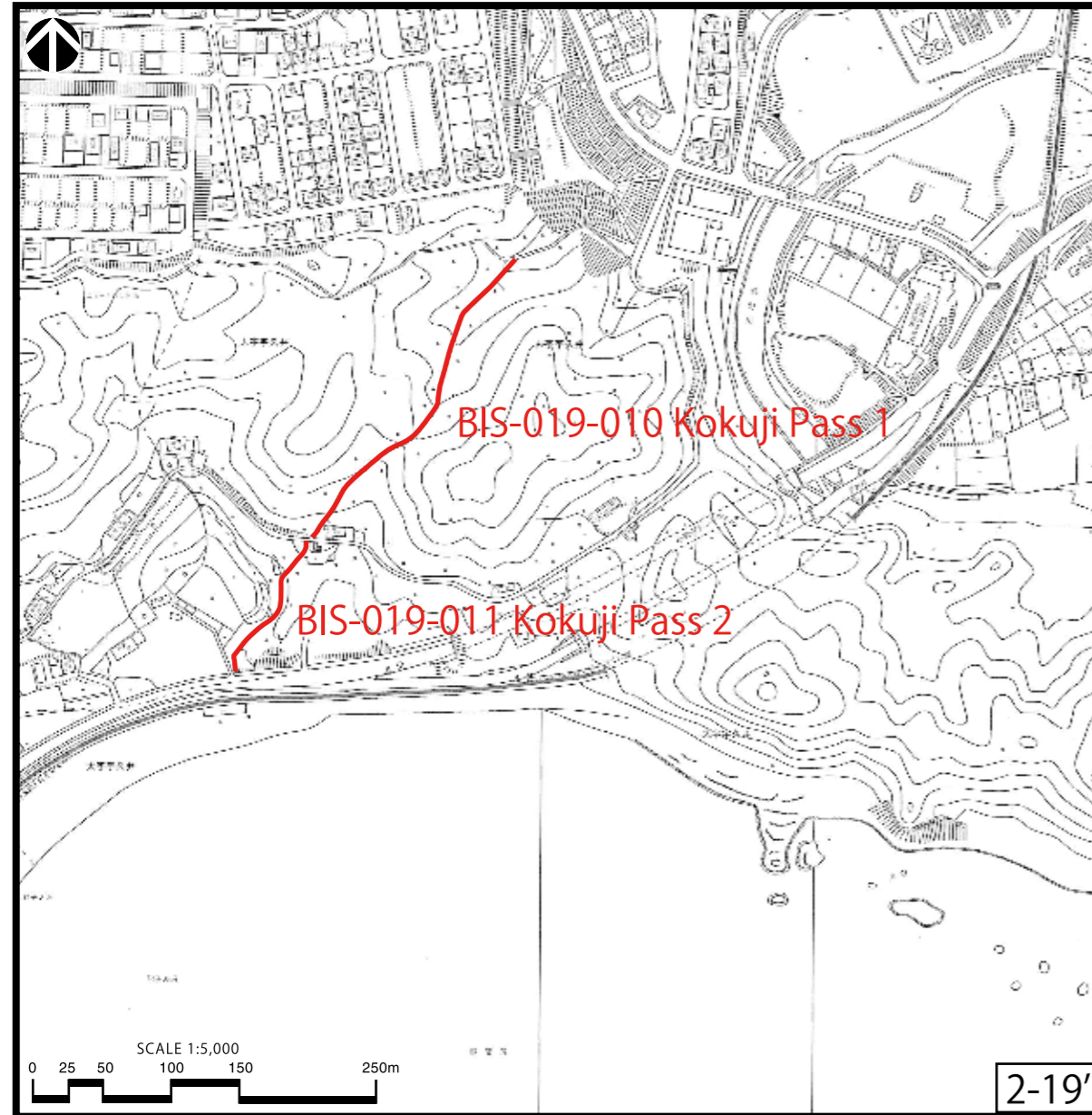


- Inscribed property (2004)
- Sacred sites
 - Pilgrimage routes and associated sacred sites
- Proposed property (2016)
- Pilgrimage routes
- Buffer zone
-

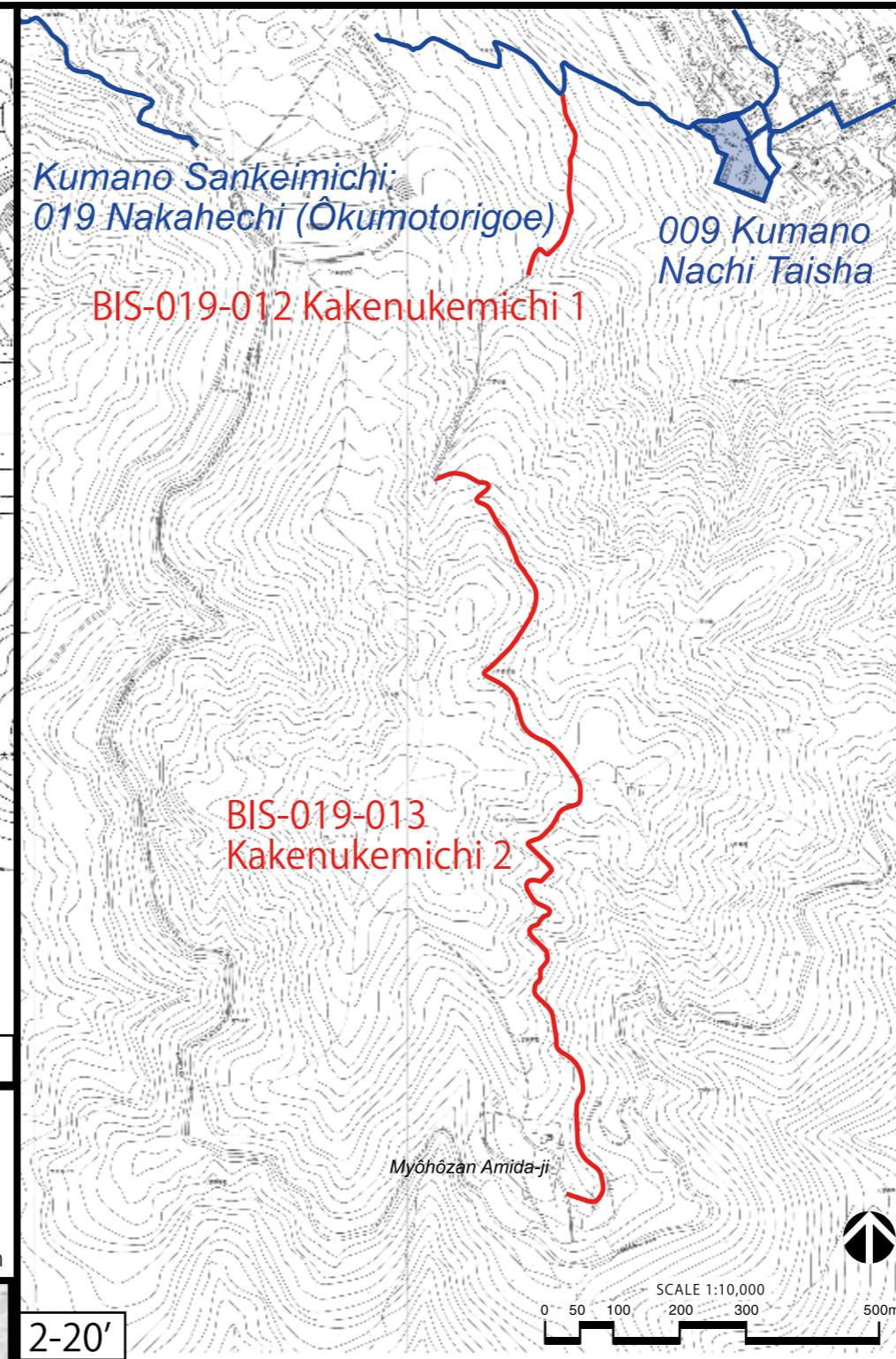


Japan/Sacred Sites and Pilgrimage Routes in the Kii Mountain Range

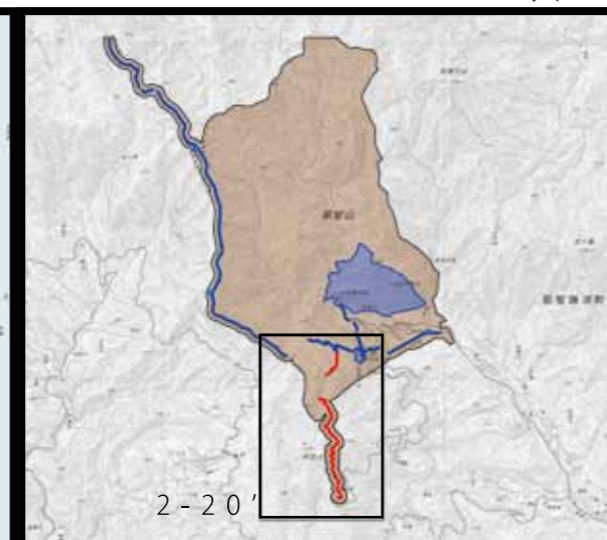
Map indicating the Proposed Property and the surrounding Natural and Built Environment



2-19' Key plan



2-20' Key plan



Kumano Sankeimichi : 019 Nakahechi

- 2-19'
- BIS-019-010 Kokuji Pass 1
- BIS-019-011 Kokuji Pass 2
- 2-20'
- BIS-019-012 Kakenukemichi 1
- BIS-019-013 Kakenukemichi 2

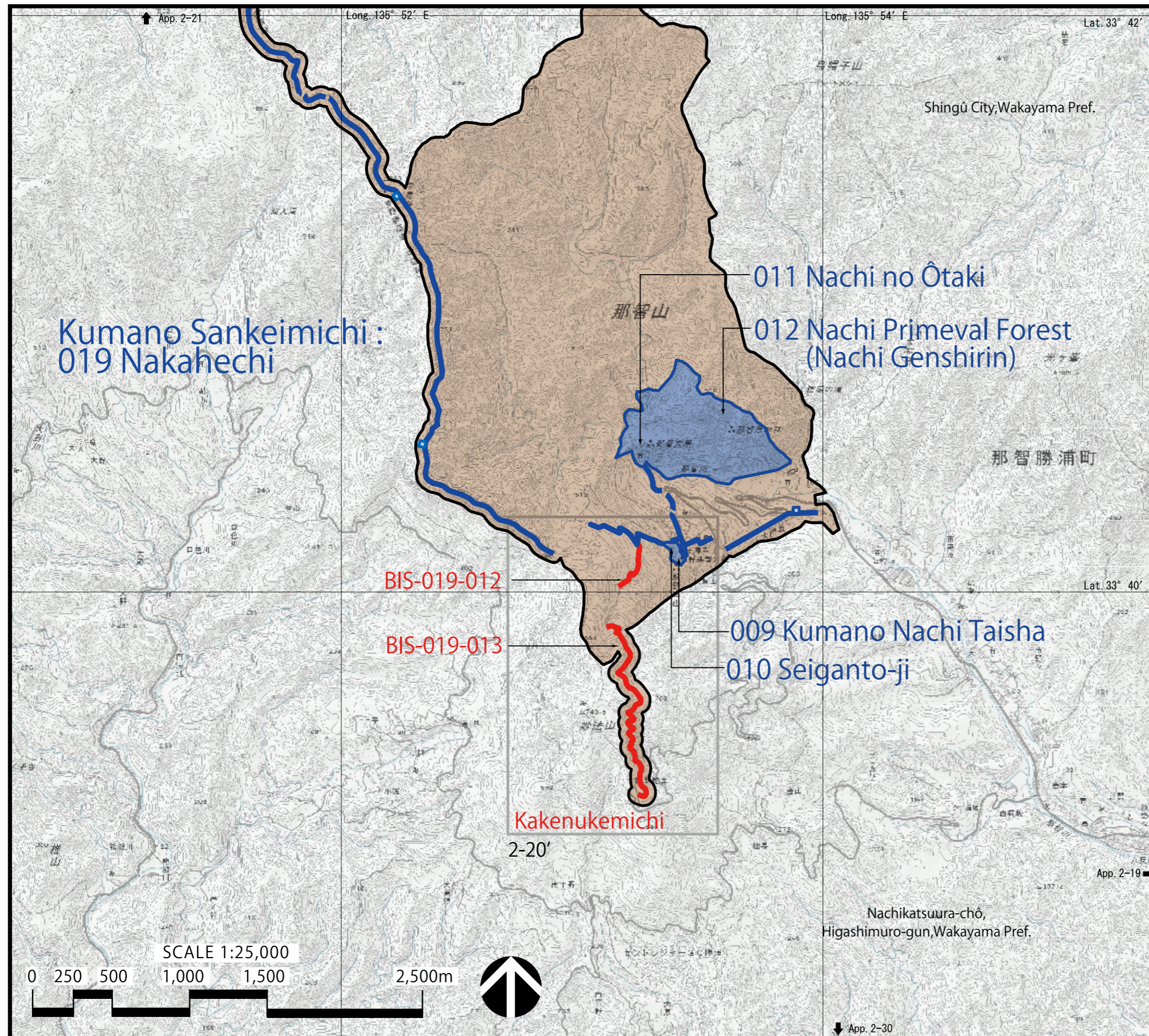
Inscribed property (2004)

- Sacred sites
- Pilgrimage routes

Proposed property (2016)



- Pilgrimage routes

Map indicating the Proposed Property and the surrounding Natural and Built Environment



Kumano Sankeimichi : 019 Nakahechi
 BIS-019-012 Kakenukemichi 1
 BIS-019-013 Kakenukemichi 2

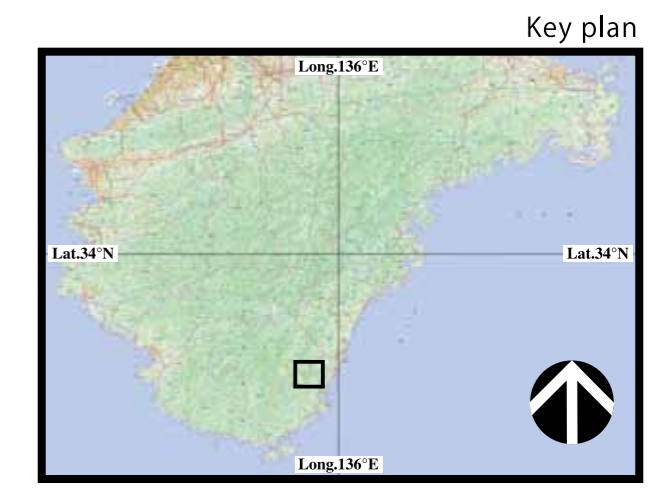
Inscribed property (2004)

-  Sacred sites
-  Pilgrimage routes and associated sacred sites

Proposed property (2016)

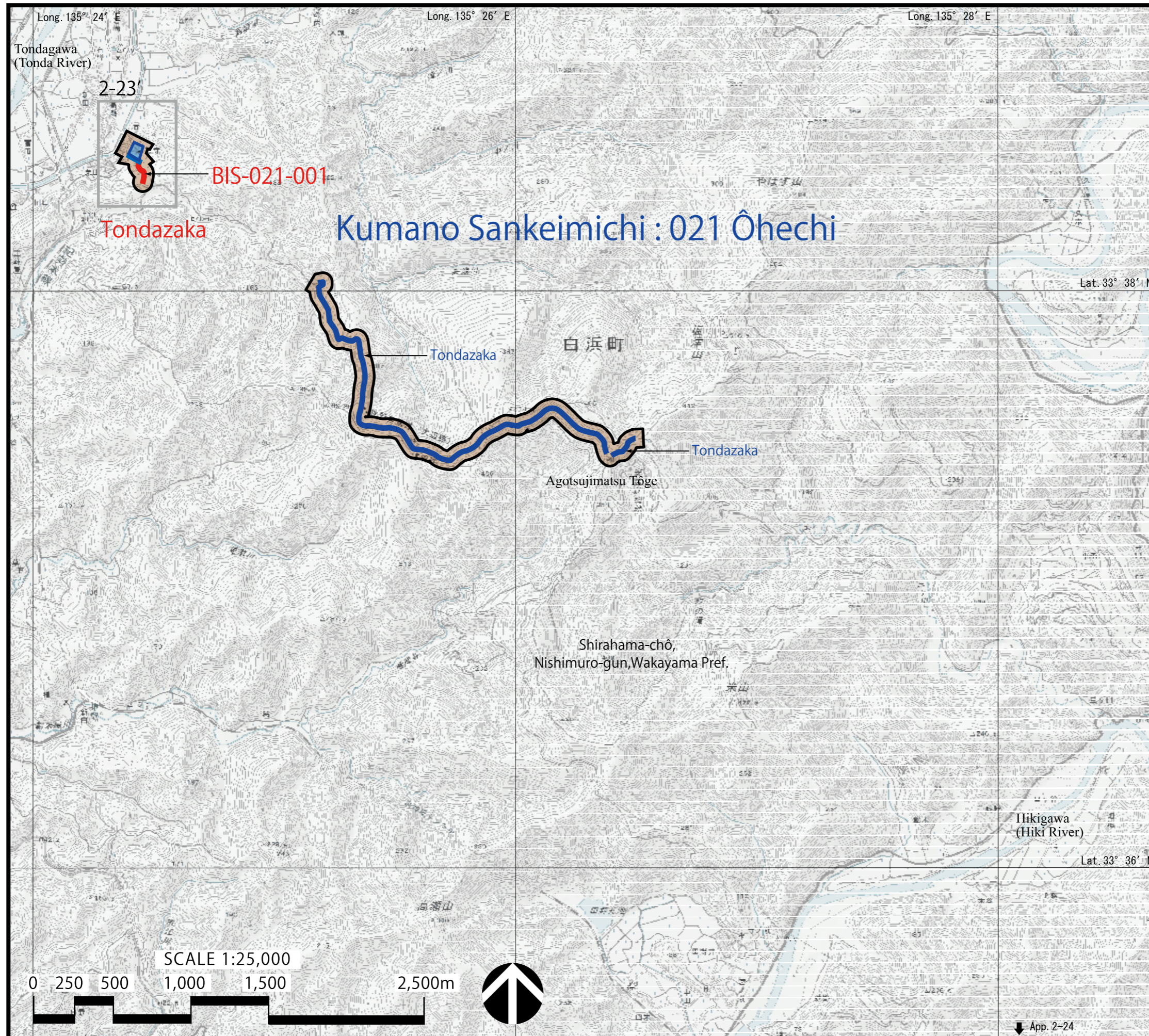
-  Pilgrimage routes

Buffer zone



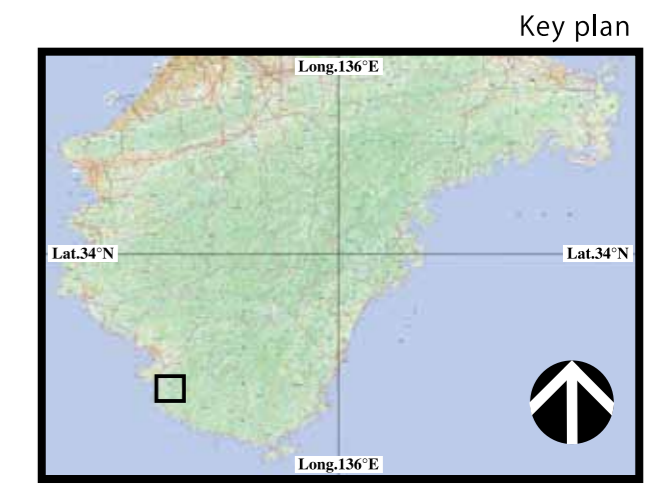
Japan/Sacred Sites and Pilgrimage Routes in the Kii Mountain Range

Map indicating the Proposed Property and the surrounding Natural and Built Environment



Kumano Sankeimichi : 021 Ôhechi
BIS-021-001 Tondazaka

- Inscribed property (2004)
 - Pilgrimage routes and associated sacred sites
- Proposed property (2016)
 - Pilgrimage routes
- Buffer zone
 - Buffer zone



Japan/Sacred Sites and Pilgrimage Routes in the Kii Mountain Range

Appendix 2-23'/2-25'

Map indicating the Proposed Property and the surrounding Natural and Built Environment

Kumano Sankeimichi : 021 Ôhechi

2-23'
BIS-021-001 Tondazaka

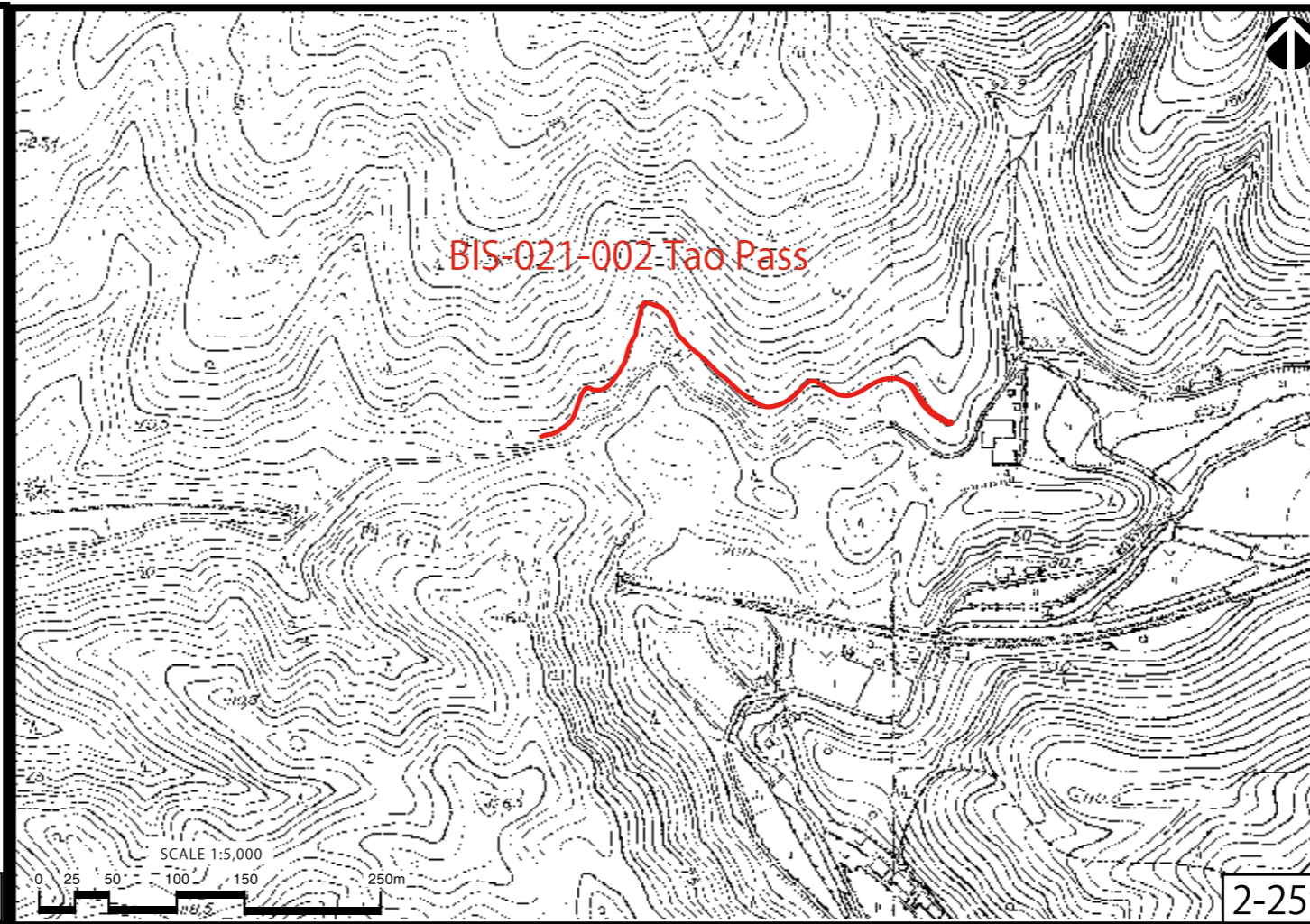
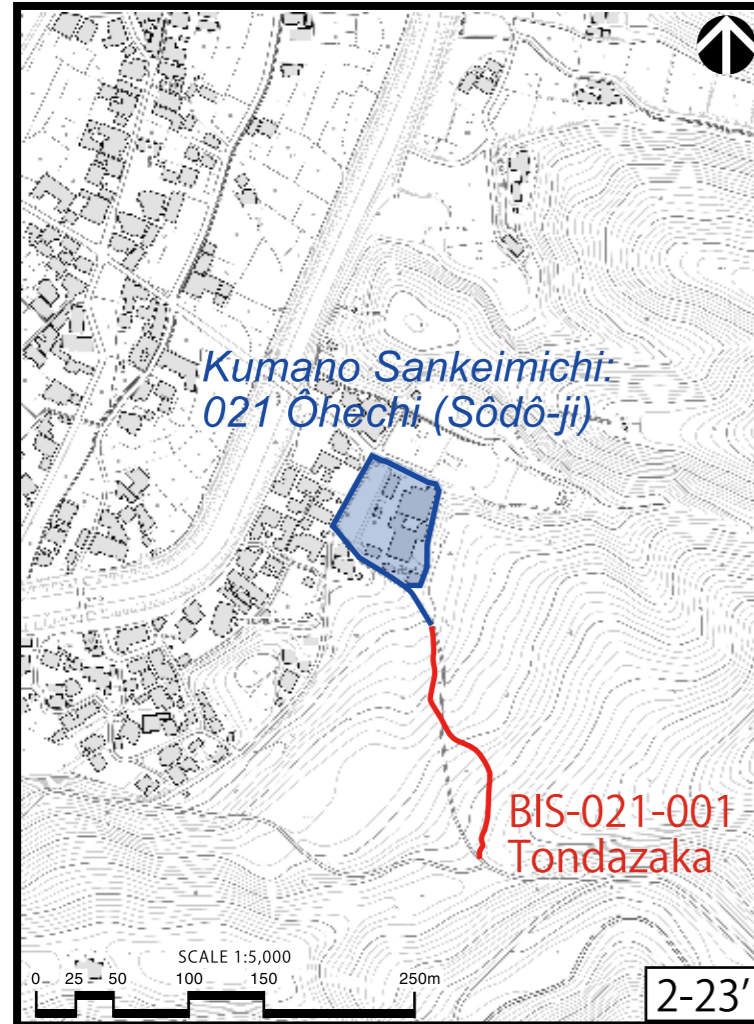
2-25'
BIS-021-002 Tao Pass

Inscribed property (2004)

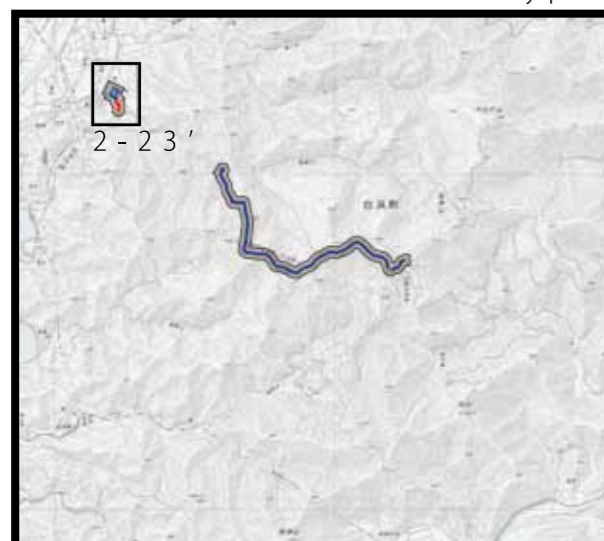
 Pilgrimage routes and associated sacred sites

Proposed property (2016)

 Pilgrimage routes



2-23' Key plan





2-25' Key plan



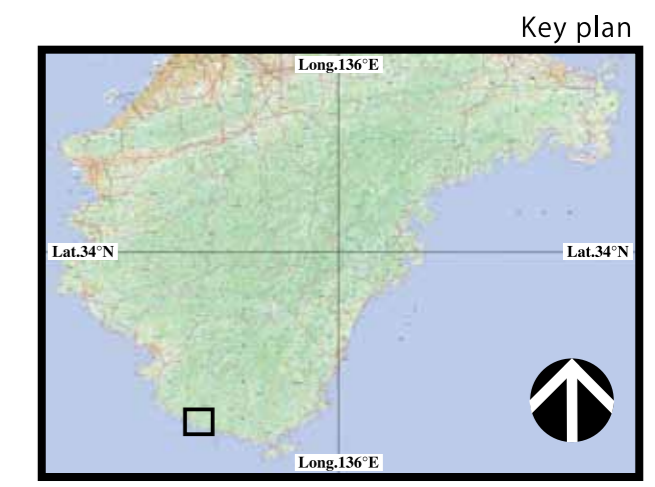
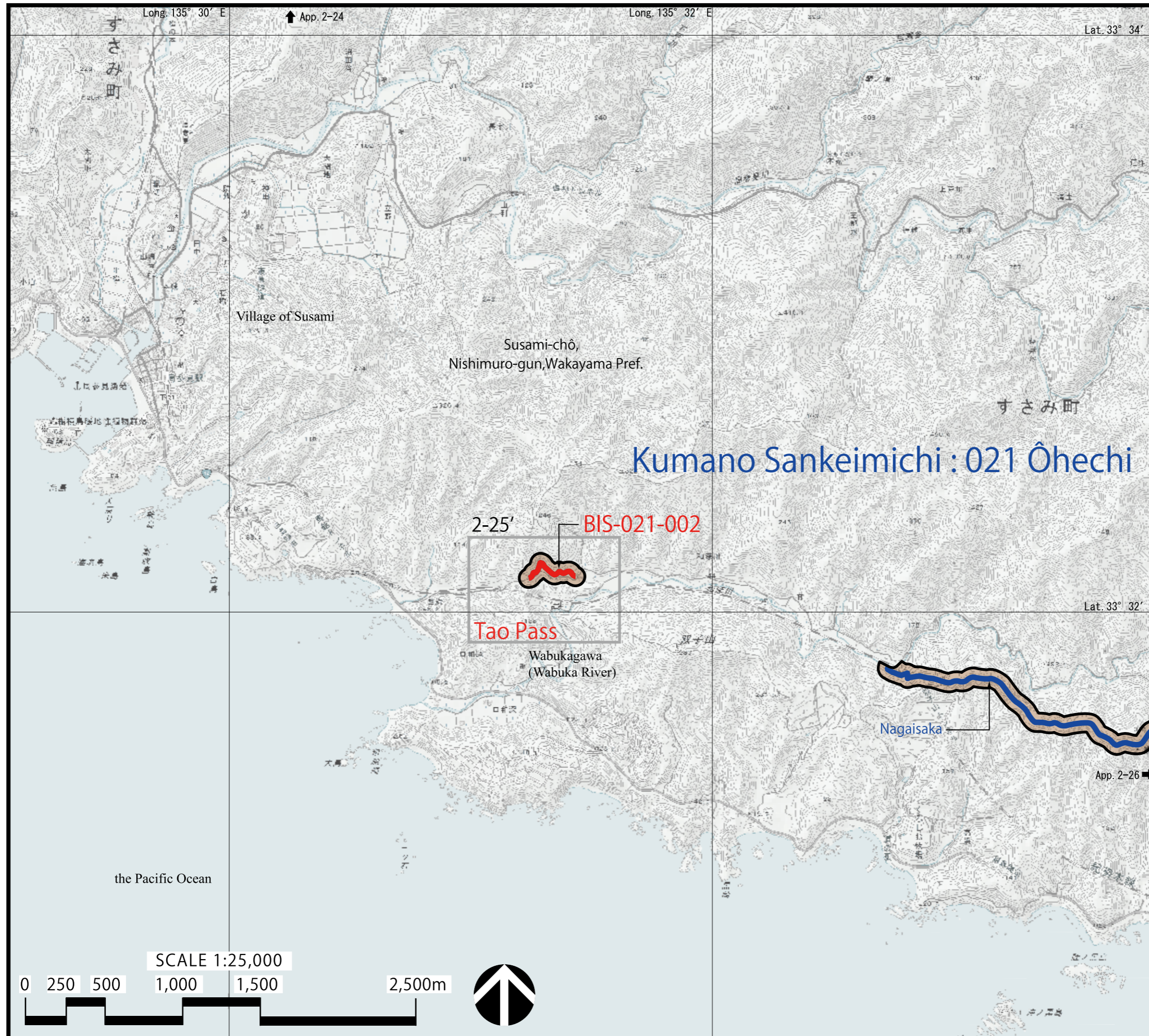
Map indicating the Proposed Property and the surrounding Natural and Built Environment

Kumano Sankeimichi : 021 Ôhechi
 BIS-021-002 Tao Pass

Inscribed property (2004)
 Pilgrimage routes and associated sacred sites

Proposed property (2016)
 Pilgrimage routes



Buffer zone

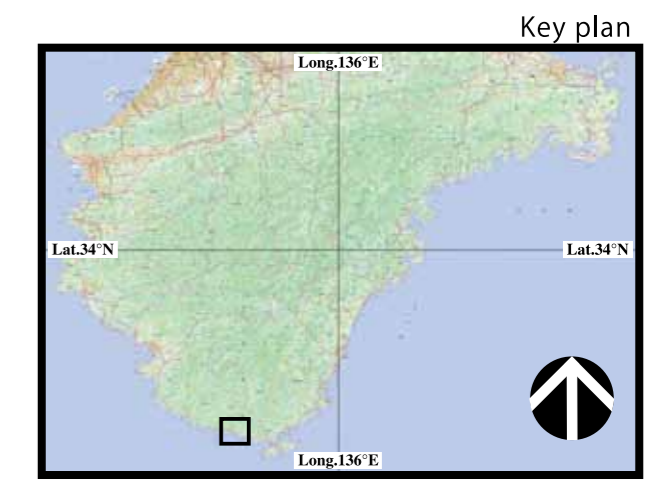
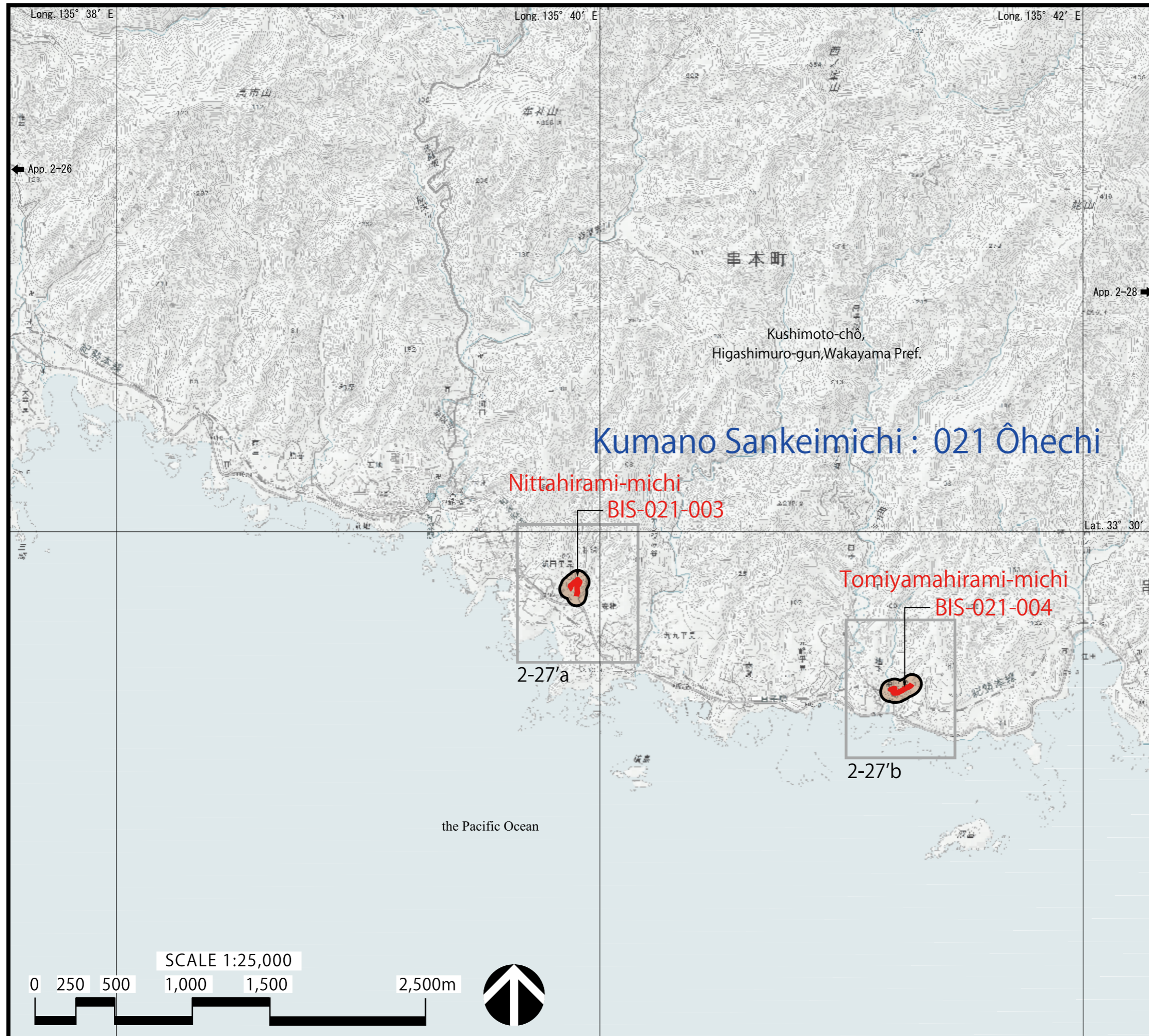



Japan/Sacred Sites and Pilgrimage Routes in the Kii Mountain Range

Map indicating the Proposed Property and the surrounding Natural and Built Environment

Kumano Sankeimichi : 021 Ôhechi
 BIS-021-003 Nittahirami-michi
 BIS-021-004 Tomiyamahirami-michi

Proposed property (2016)
 Pilgrimage routes
 Buffer zone




Japan/Sacred Sites and Pilgrimage Routes in the Kii Mountain Range

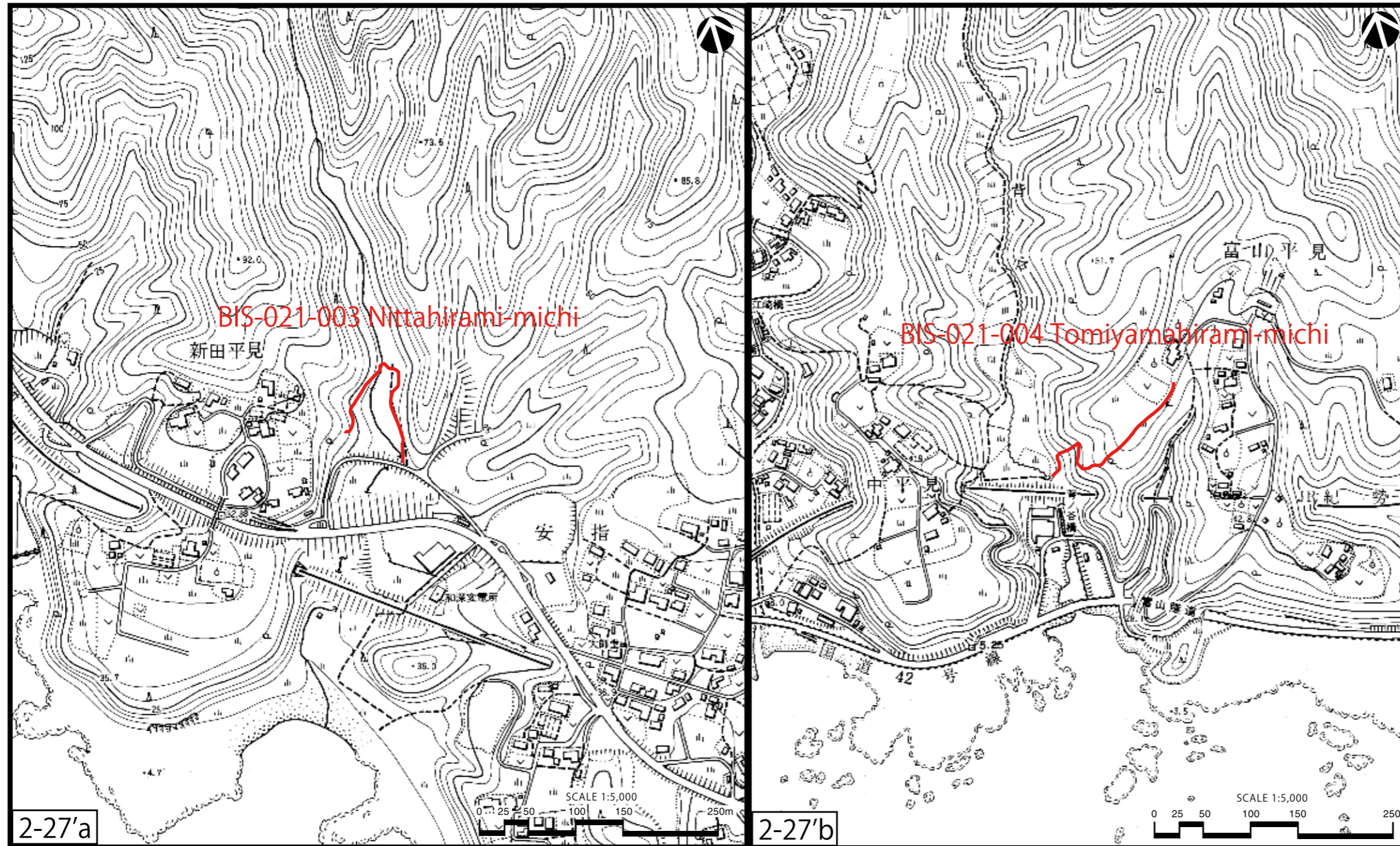
Map indicating the Proposed Property and the surrounding Natural and Built Environment

Kumano Sankeimichi : 021 Ôhechi

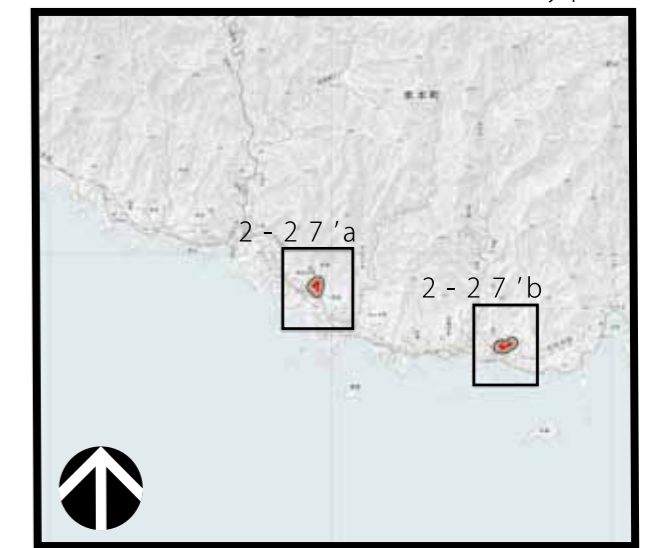
2-27'a
BIS-021-003 Nittahirami-michi

2-27'b
BIS-021-004 Tomiyamahirami-michi

Proposed property (2016)
 Pilgrimage routes



Key plan



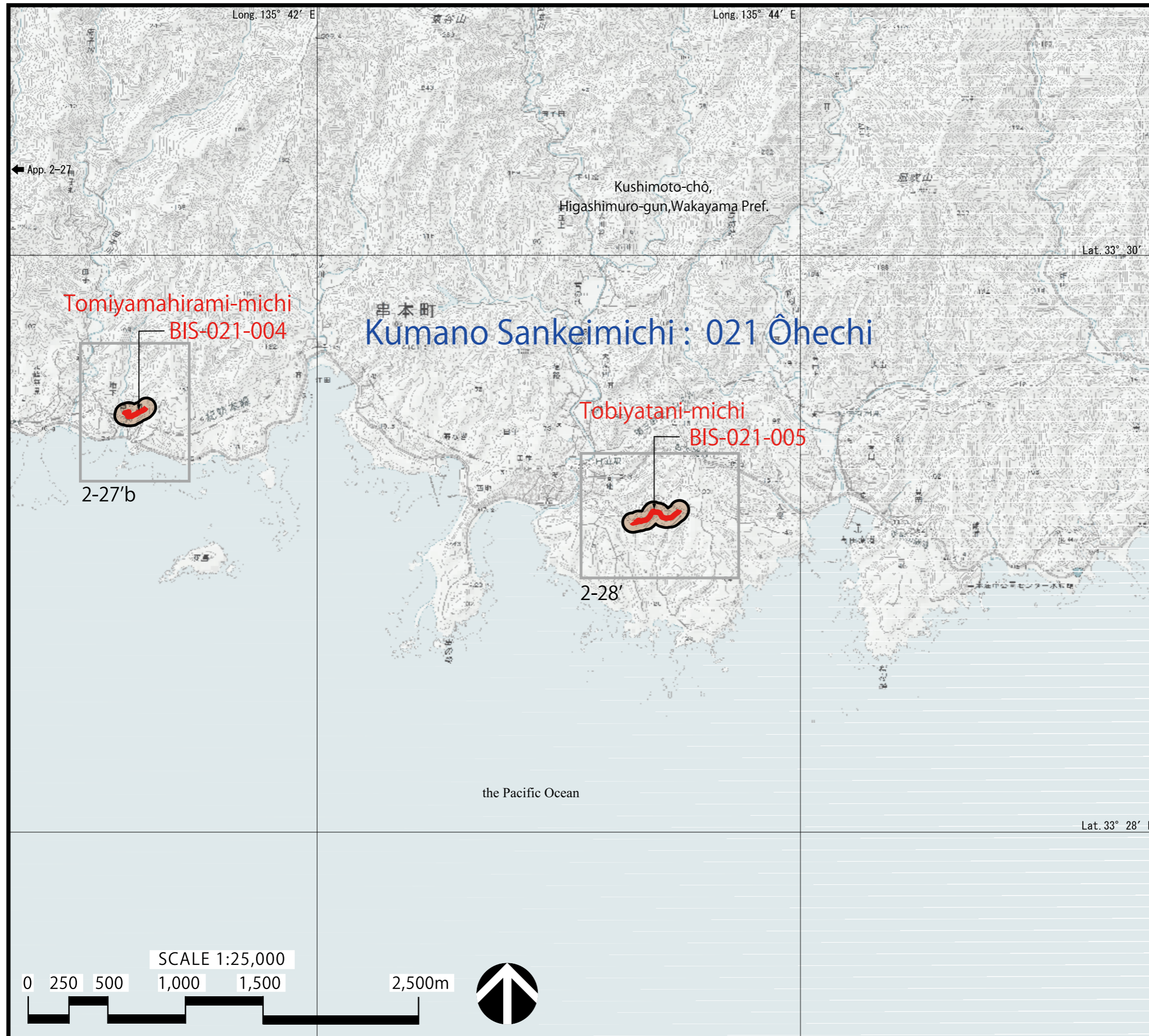
Map indicating the Proposed Property and the surrounding Natural and Built Environment

Kumano Sankeimichi : 021 Ôhechi
 BIS-021-004 Tomiyamahirami-michi
 BIS-021-005 Tobiyatani-michi

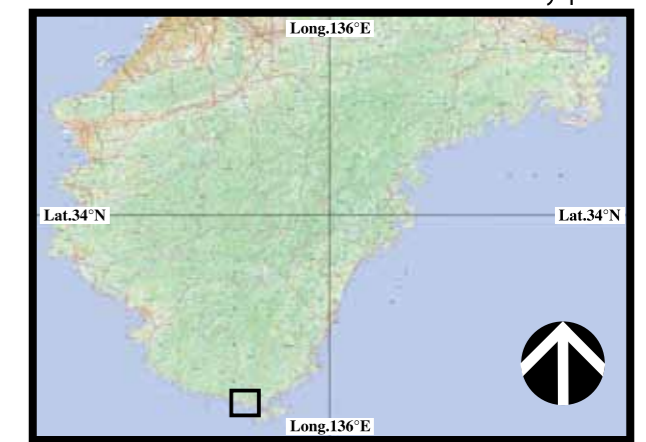
Proposed property (2016)

 Pilgrimage routes

Buffer zone



Key plan



Japan/Sacred Sites and Pilgrimage Routes in the Kii Mountain Range


Appendix 2-28'/2-29'

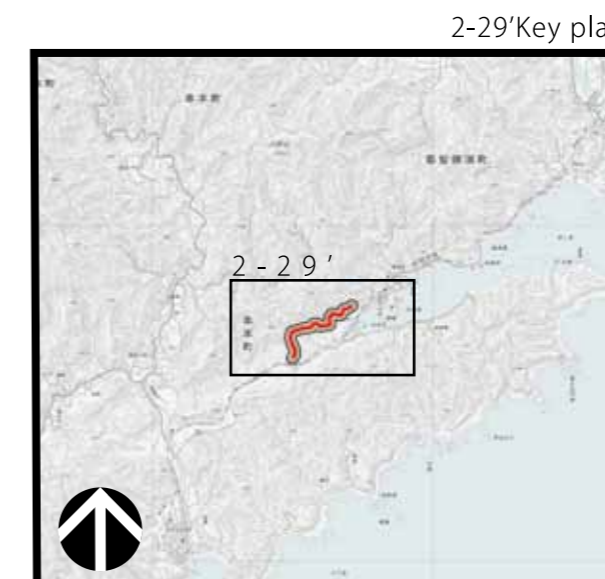
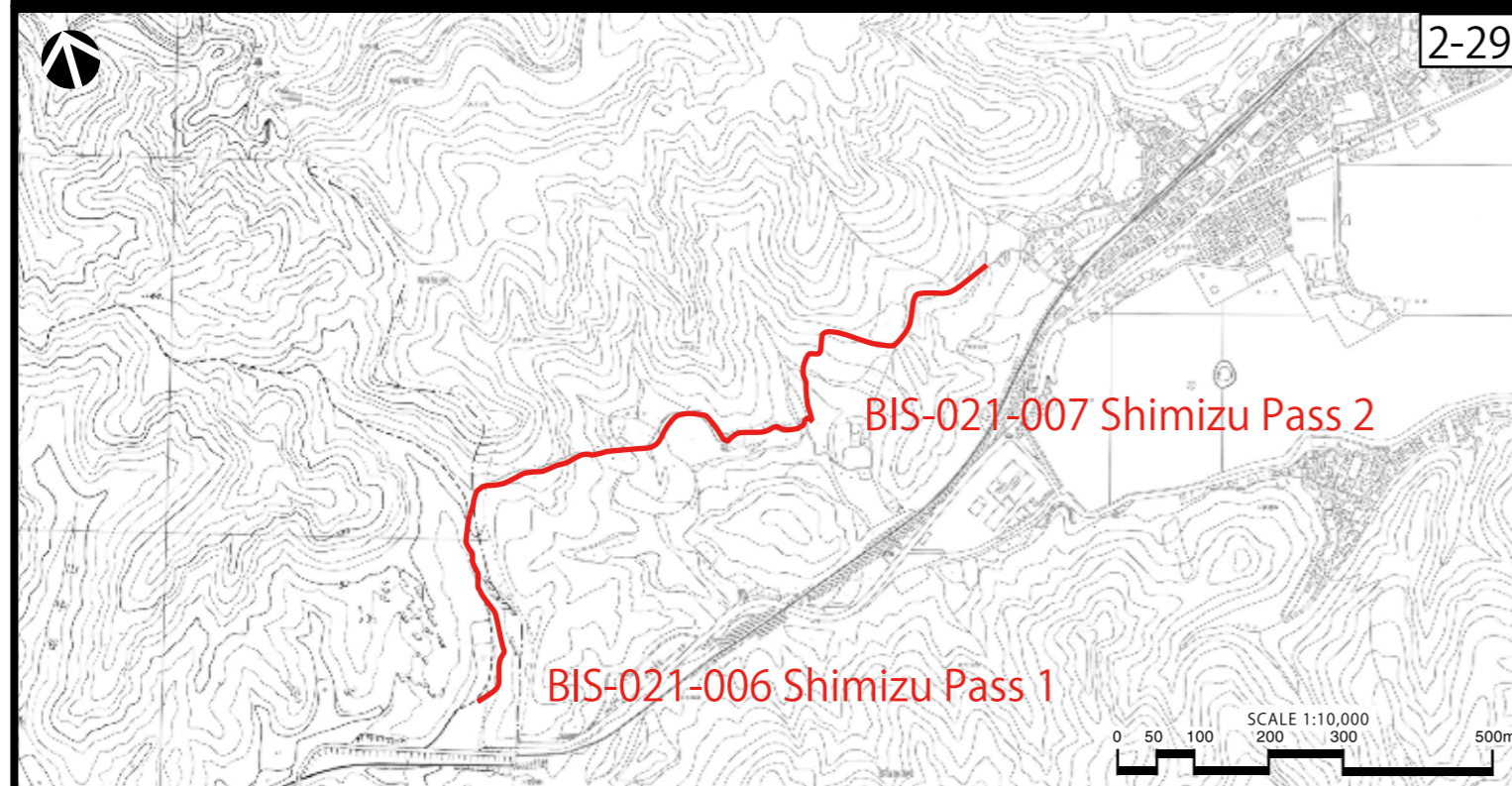
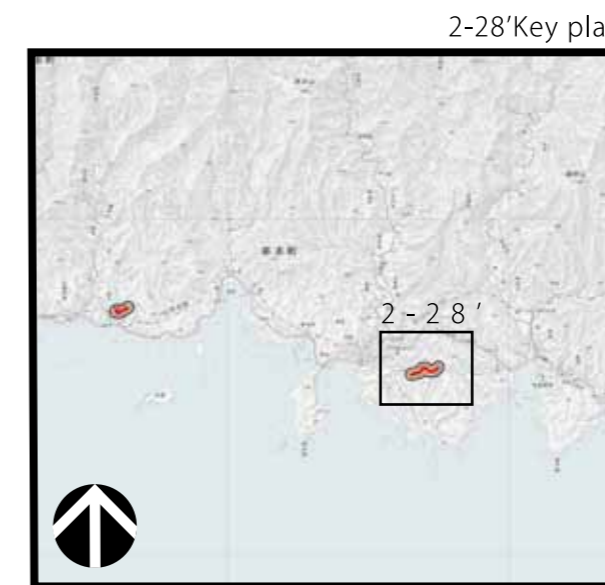
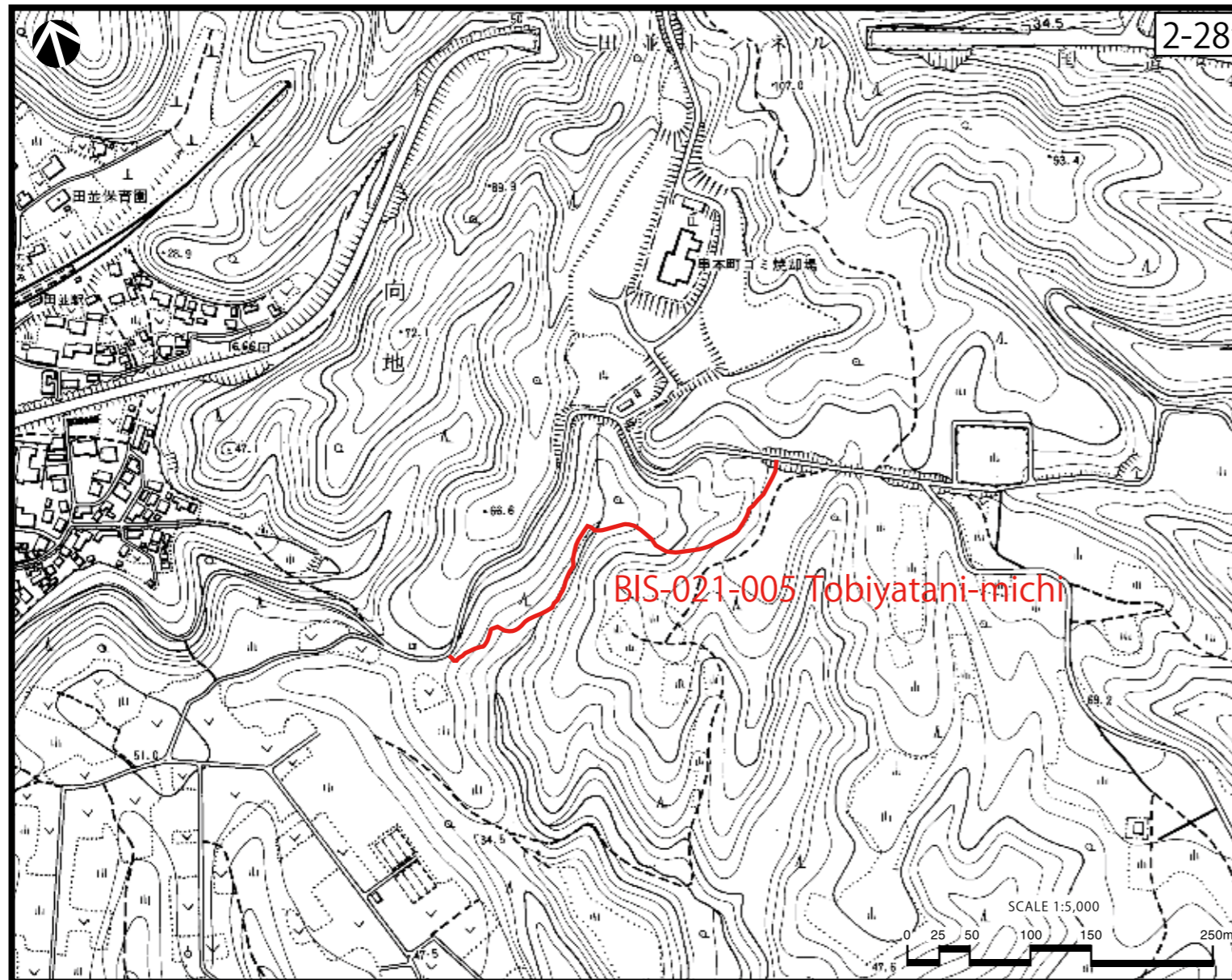
Map indicating the Proposed Property and the surrounding Natural and Built Environment

Kumano Sankeimichi : 021 Ôhechi

2-28'
BIS-021-005 Tobiyatani-michi

2-29'
BIS-021-006 Shimizu Pass 1
BIS-021-007 Shimizu Pass 2

Proposed property (2016)
 Pilgrimage routes



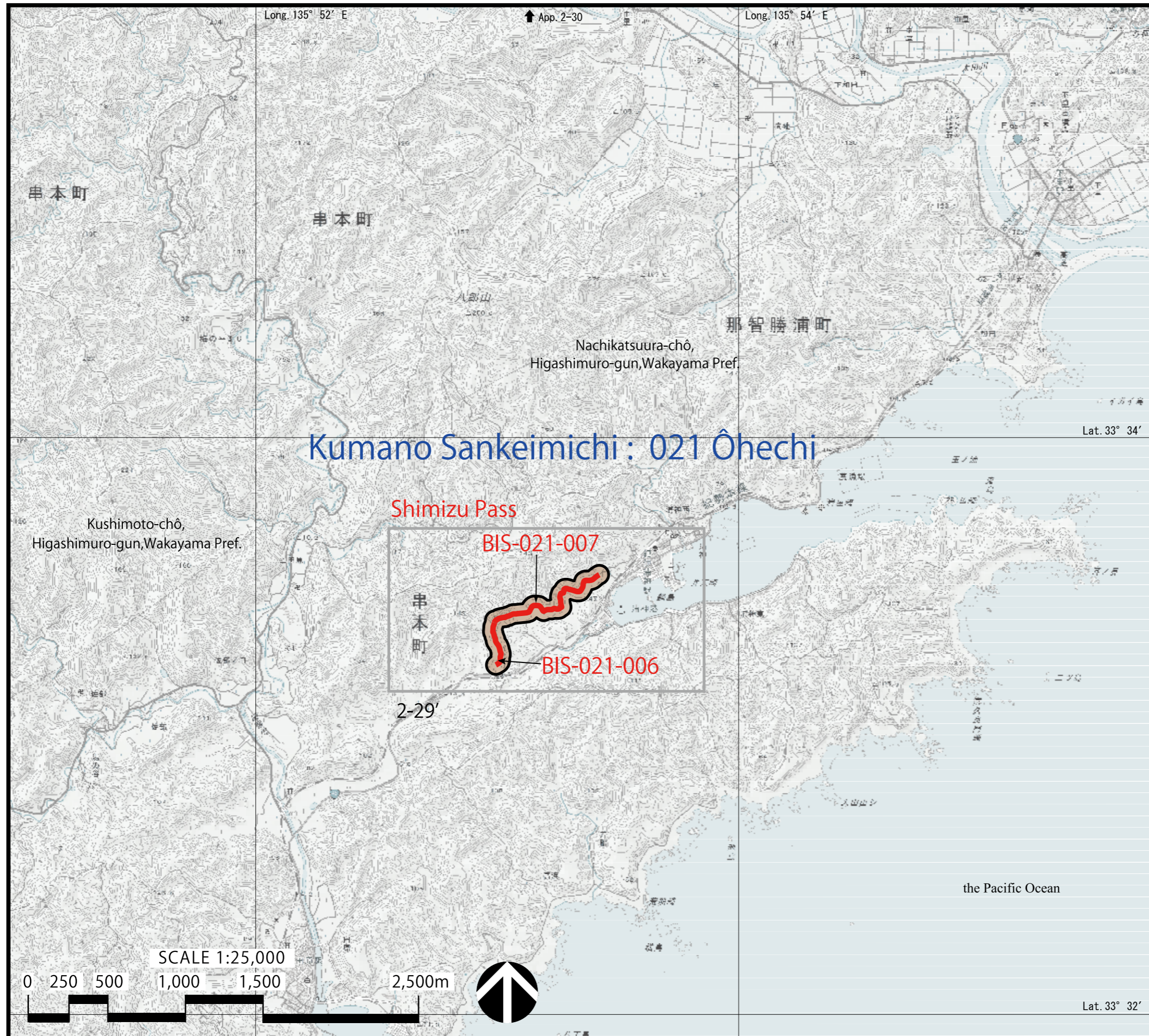
Map indicating the Proposed Property and the surrounding Natural and Built Environment

Kumano Sankeimichi : 021 Ôhechi
 BIS-021-006 Shimizu Pass1
 BIS-021-007 Shimizu Pass2

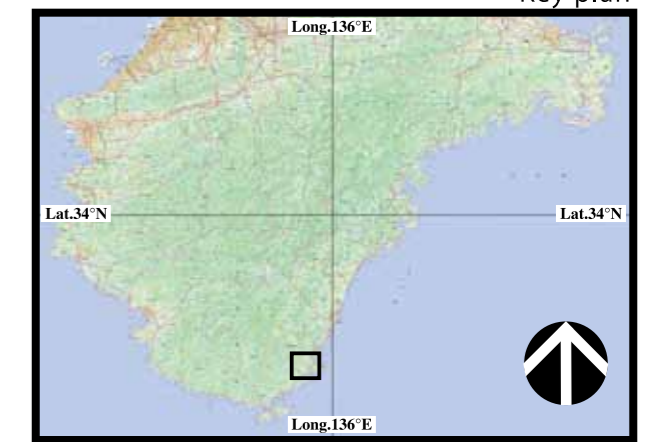
Proposed property (2016)

 Pilgrimage routes

Buffer zone



Key plan



Japan/Sacred Sites and Pilgrimage Routes in the Kii Mountain Range

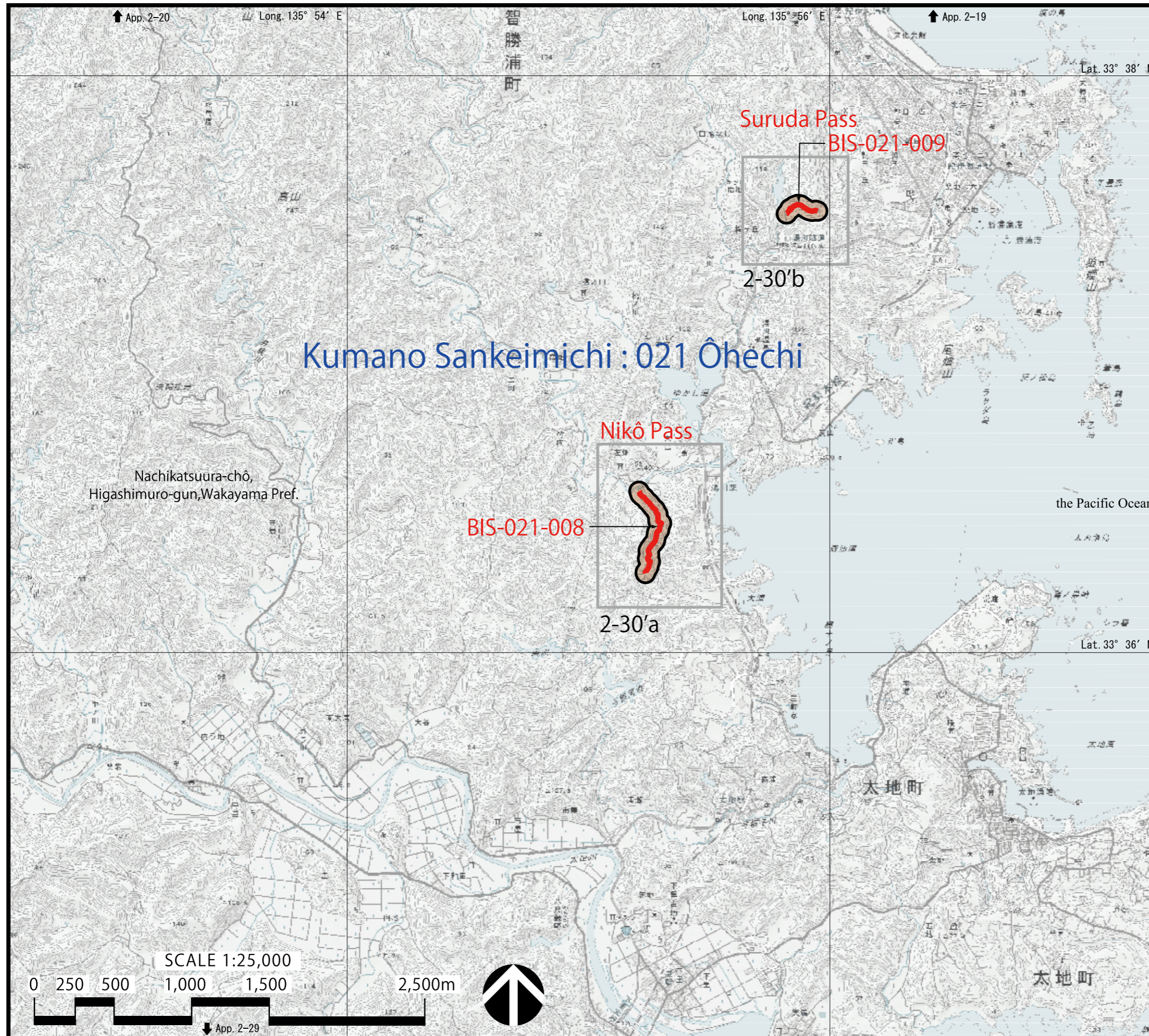
Map indicating the Proposed Property and the surrounding Natural and Built Environment

Kumano Sankeimichi : 021 Ôhechi
 BIS-021-008 Nikô Pass
 BIS-021-009 Suruda Pass

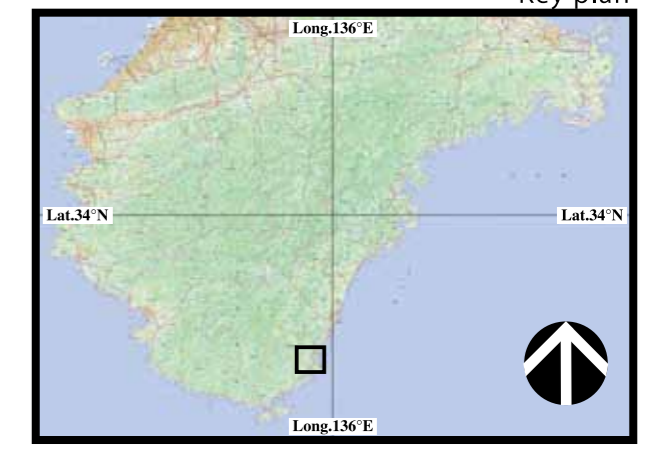
Proposed property (2016)

 Pilgrimage routes

Buffer zone



Key plan



Japan/Sacred Sites and Pilgrimage Routes in the Kii Mountain Range

Map indicating the Proposed Property and the surrounding Natural and Built Environment

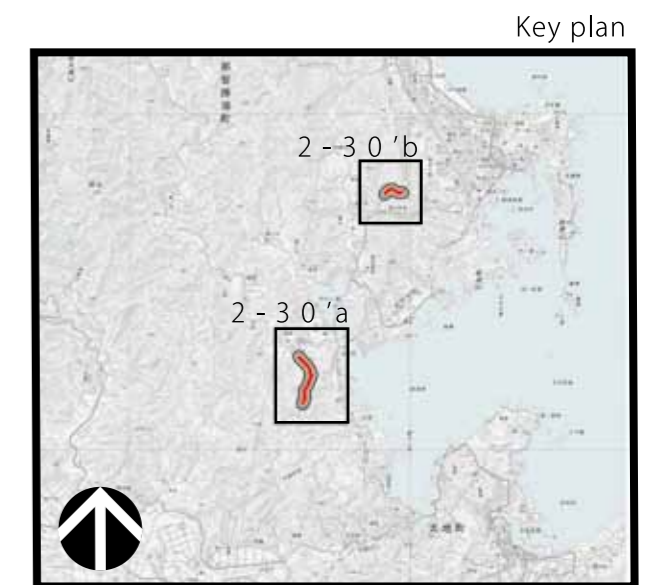
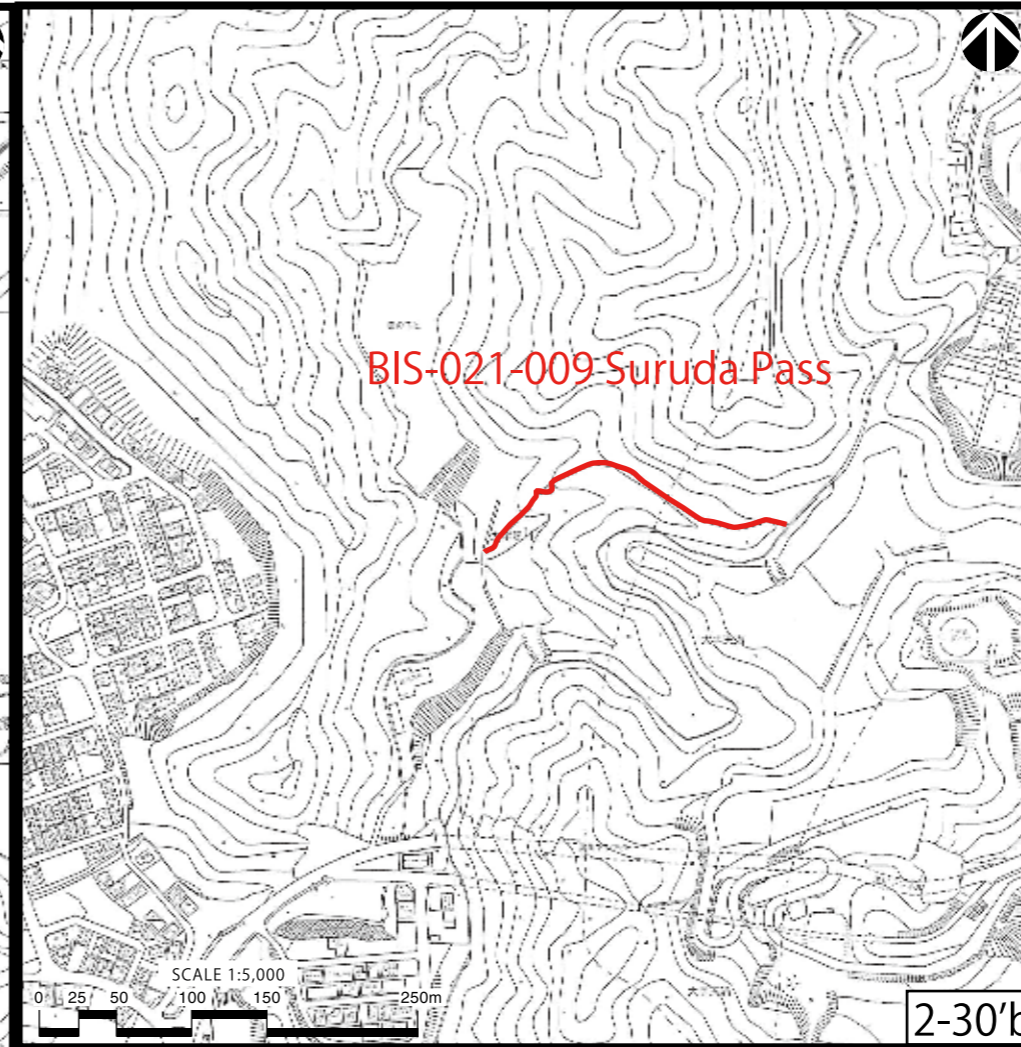
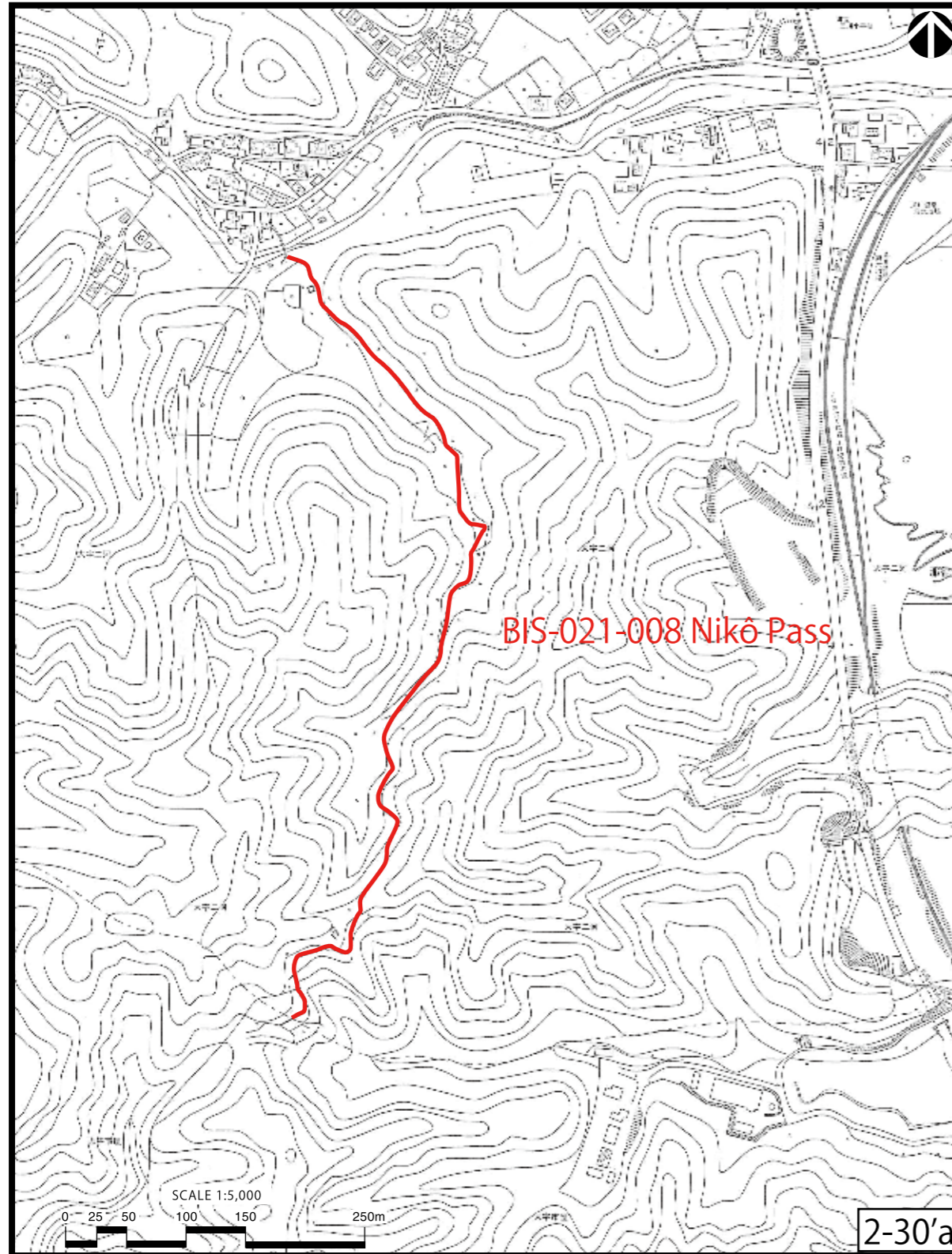
Kumano Sankeimichi : 021 Ôhechi

2-30'a
BIS-021-008 Nikô Pass

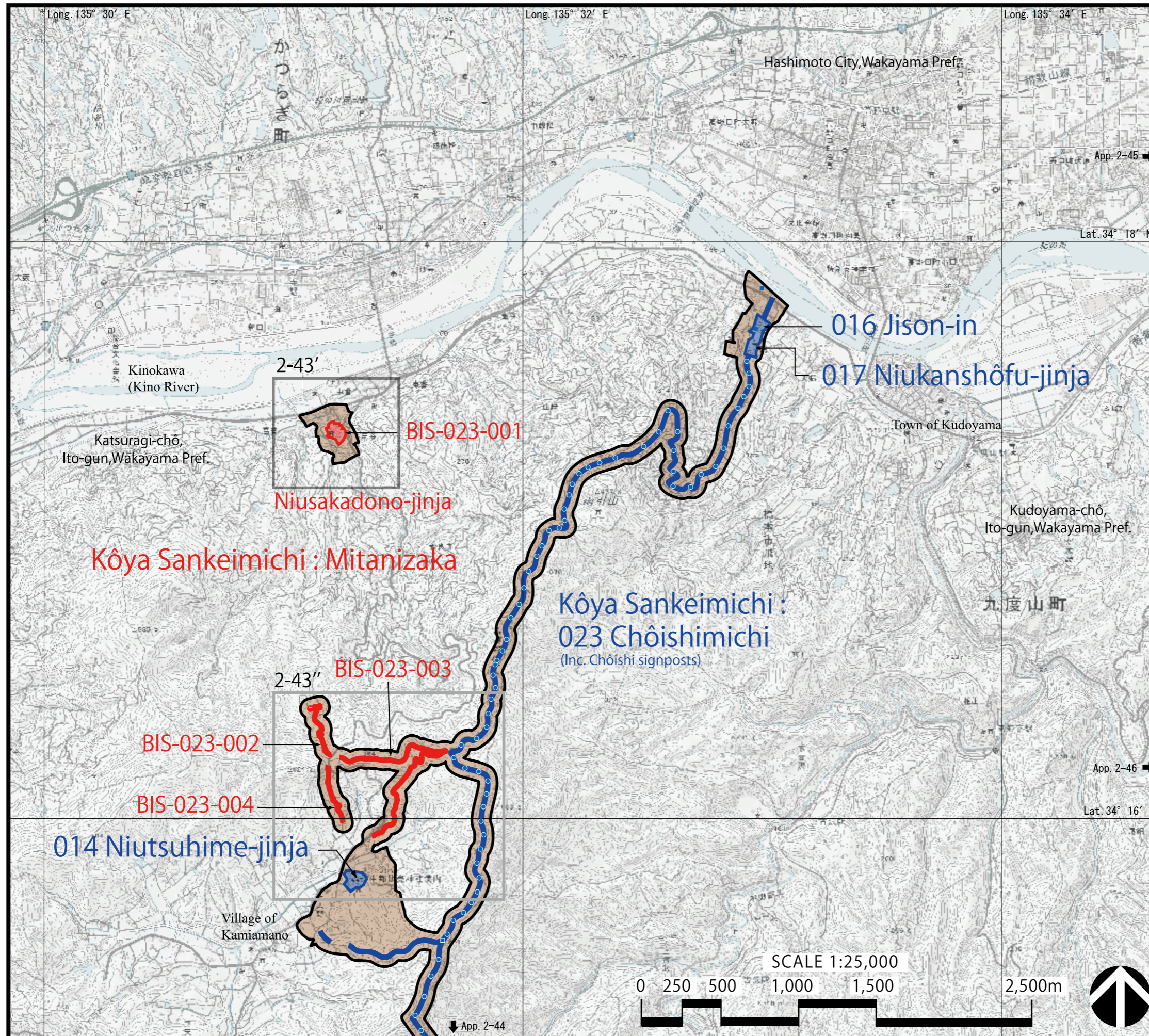
2-30'b
BIS-021-009 Suruda Pass

Proposed property (2016)





 Pilgrimage routes

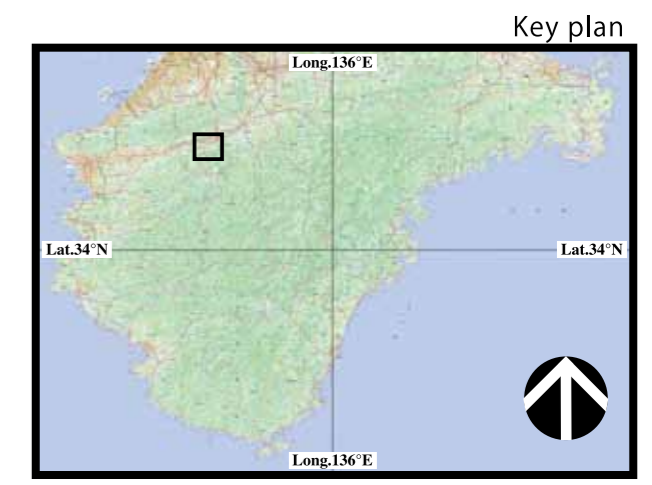


Map indicating the Proposed Property and the surrounding Natural and Built Environment



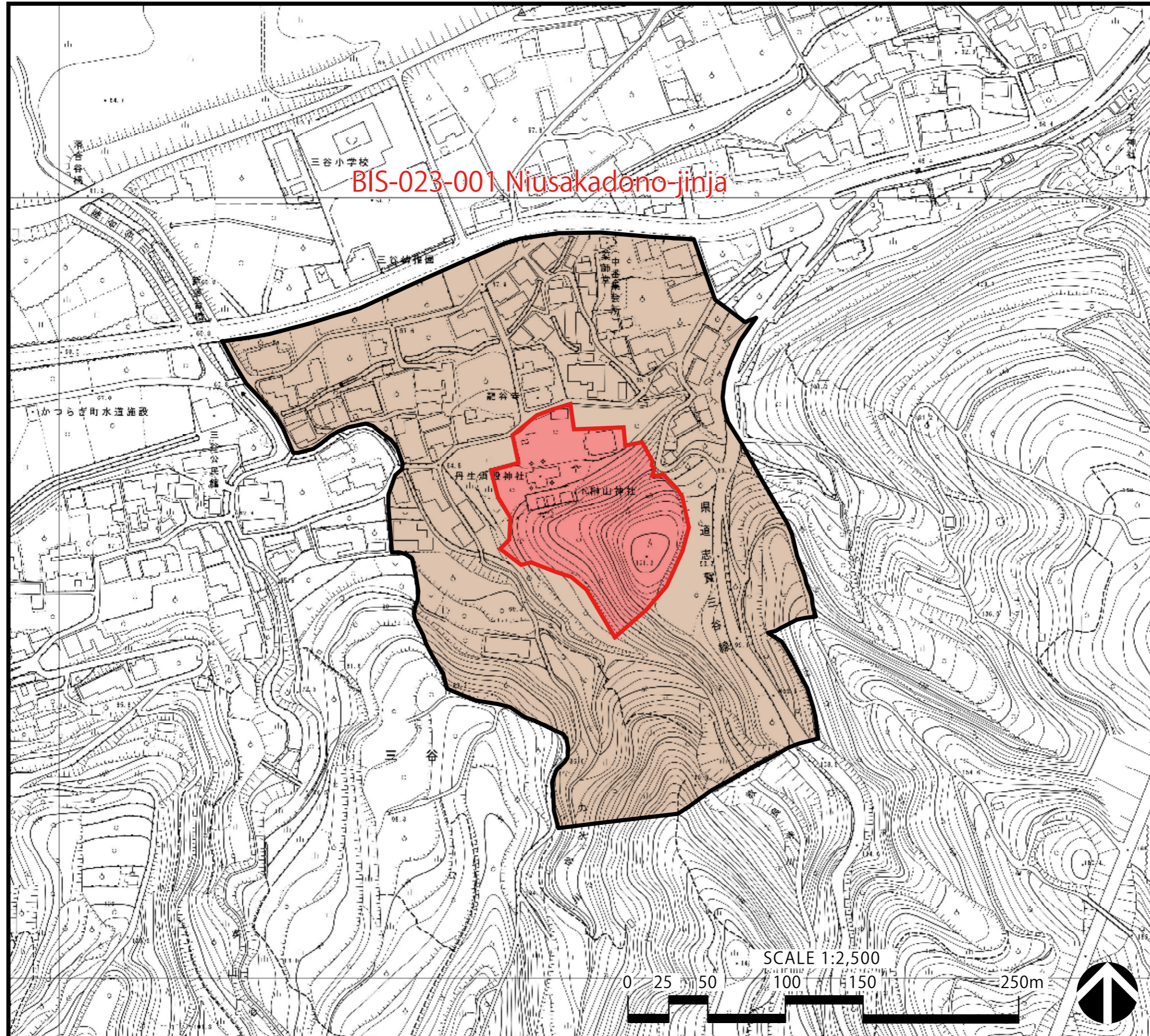
Kôya Sankeimichi : Mitanzaka
 BIS-023-001 Niusakadono-jinja
 BIS-023-002 Katsuragi-chō 1
 BIS-023-003 Katsuragi-chō 2
 BIS-023-004 Katsuragi-chō 3

- Inscribed property (2004)
-  Sacred sites
 -  Pilgrimage routes and associated sacred sites (Chōishi)
- Proposed property (2016)
-  Pilgrimage routes and associated sacred sites
- Buffer zone
-  Buffer zone



Japan/Sacred Sites and Pilgrimage Routes in the Kii Mountain Range

Map indicating the Proposed Property and the surrounding Natural and Built Environment



BIS-023-001 Niusakadono-jinja

Kôya Sankeimichi : Mitanizaka
BIS-023-001 Niusakadono-jinja

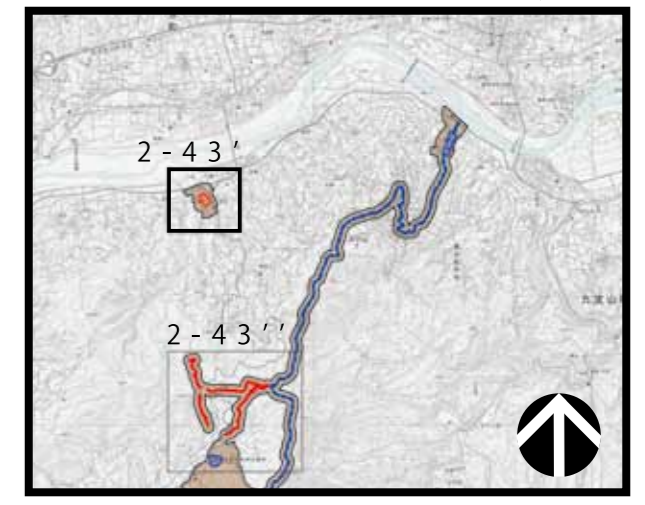
Proposed property (2016)

Associated sacred sites

Buffer zone

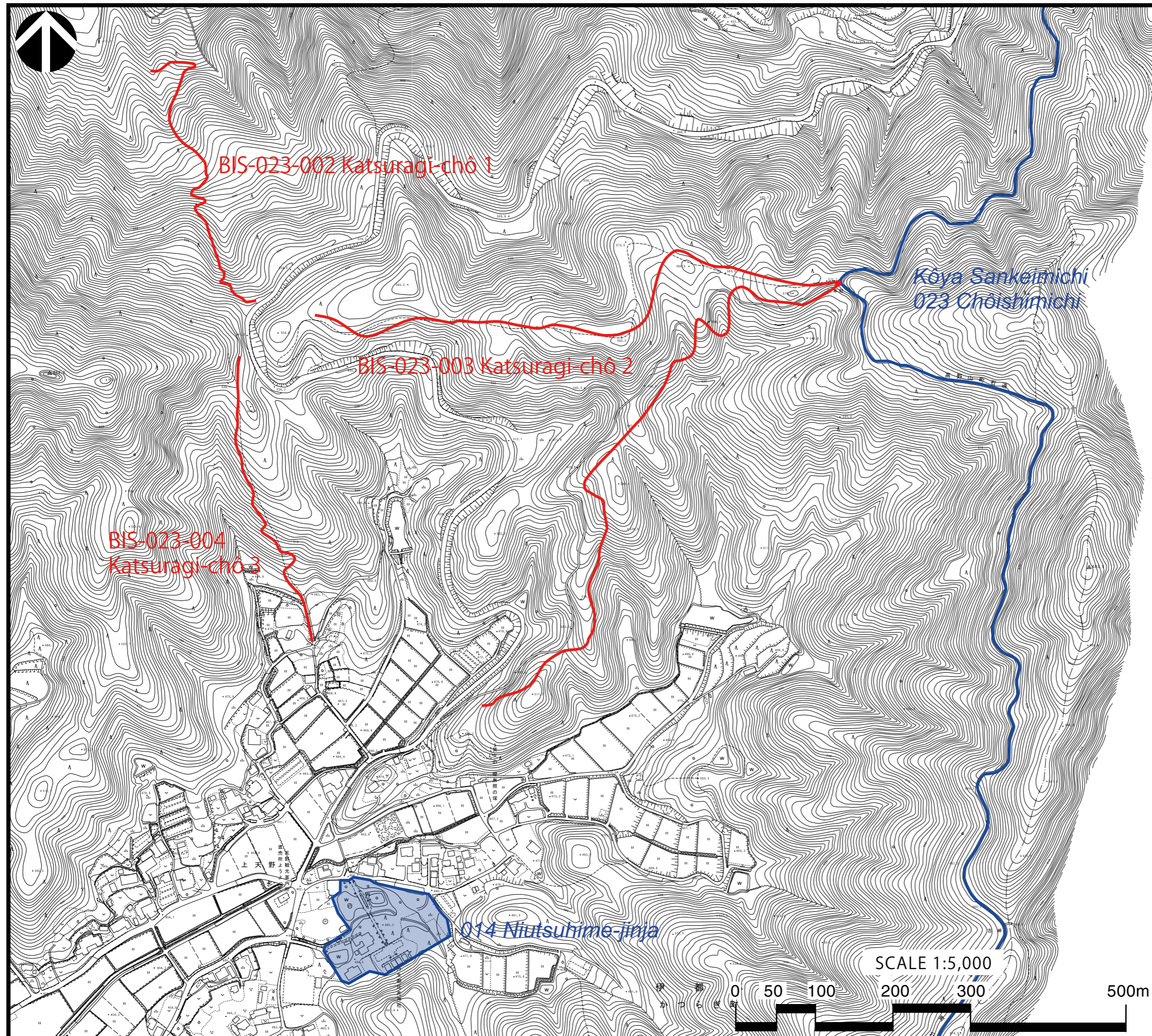


Key plan



Japan/Sacred Sites and Pilgrimage Routes in the Kii Mountain Range

Map indicating the Proposed Property and the surrounding Natural and Built Environment



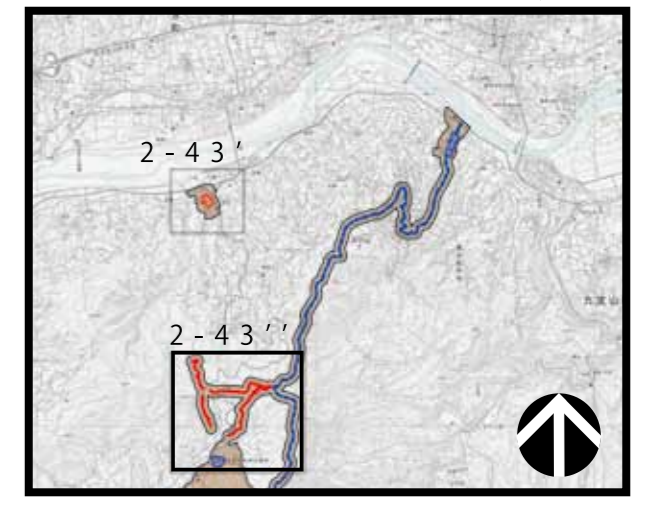
Kôya Sankeimichi : Mitanzaka
 BIS-023-002 Katsuragi-chô 1
 BIS-023-003 Katsuragi-chô 2
 BIS-023-004 Katsuragi-chô 3

- Inscribed property (2004)
- Sacred sites
 - Pilgrimage routes and associated sacred sites
- Proposed property (2016)
- Pilgrimage routes

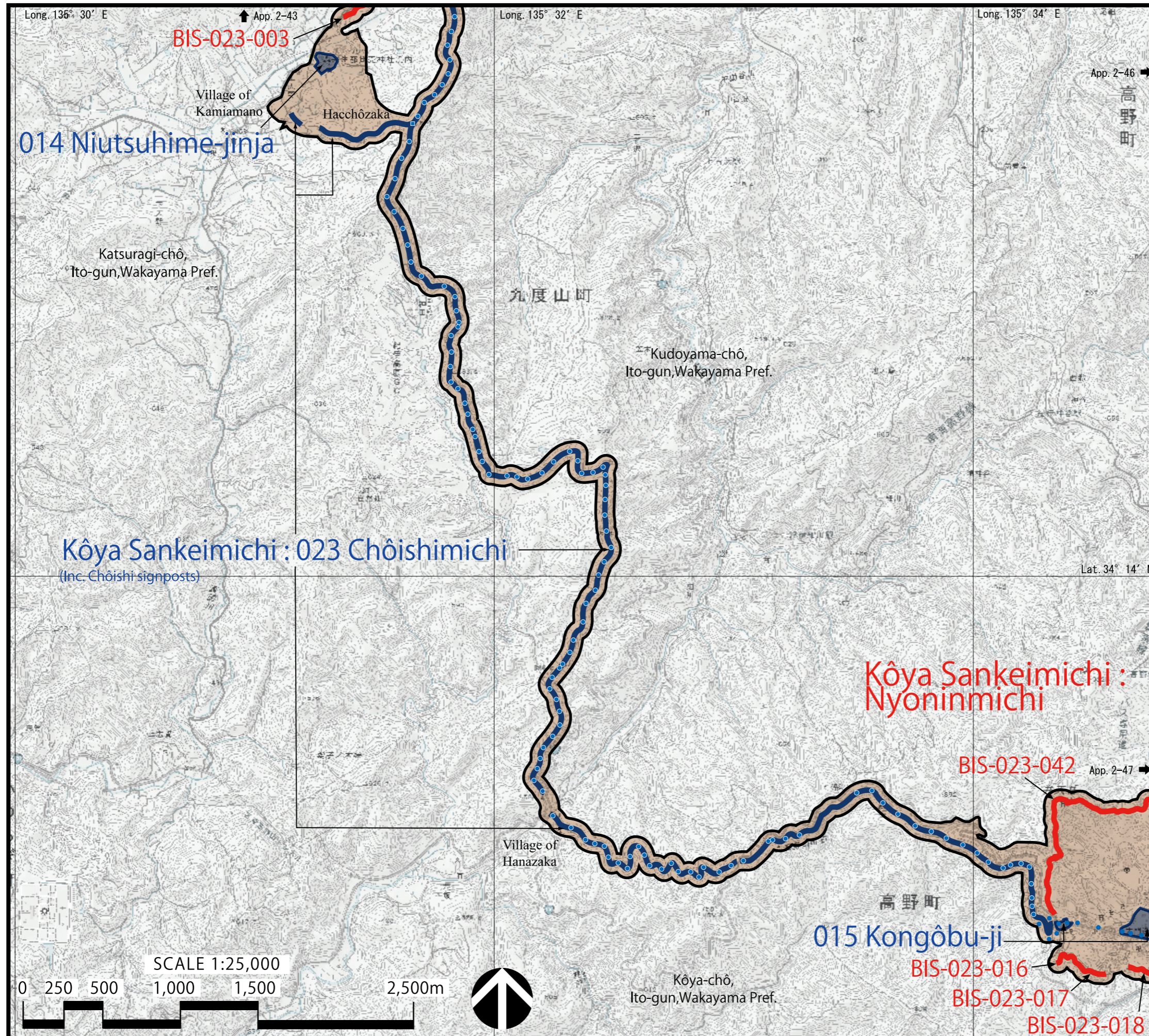
SCALE 1:5,000



Key plan





Map indicating the Proposed Property and the surrounding Natural and Built Environment



Kôya Sankeimichi : Mitanzaka
 BIS-023-003 Katsuragi-chô 2

Kôya Sankeimichi : Nyoninmichi
 BIS-023-016 Village Road 1
 BIS-023-017 Village Road 2
 BIS-023-018 Village Road 3
 BIS-023-042 Village Road 22

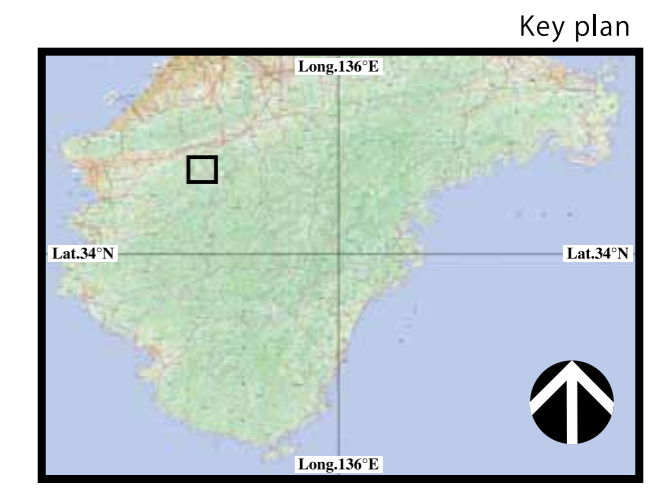
Inscribed property (2004)

-  Sacred sites
-  Pilgrimage routes and associated sacred sites (Chôishi)

Proposed property (2016)

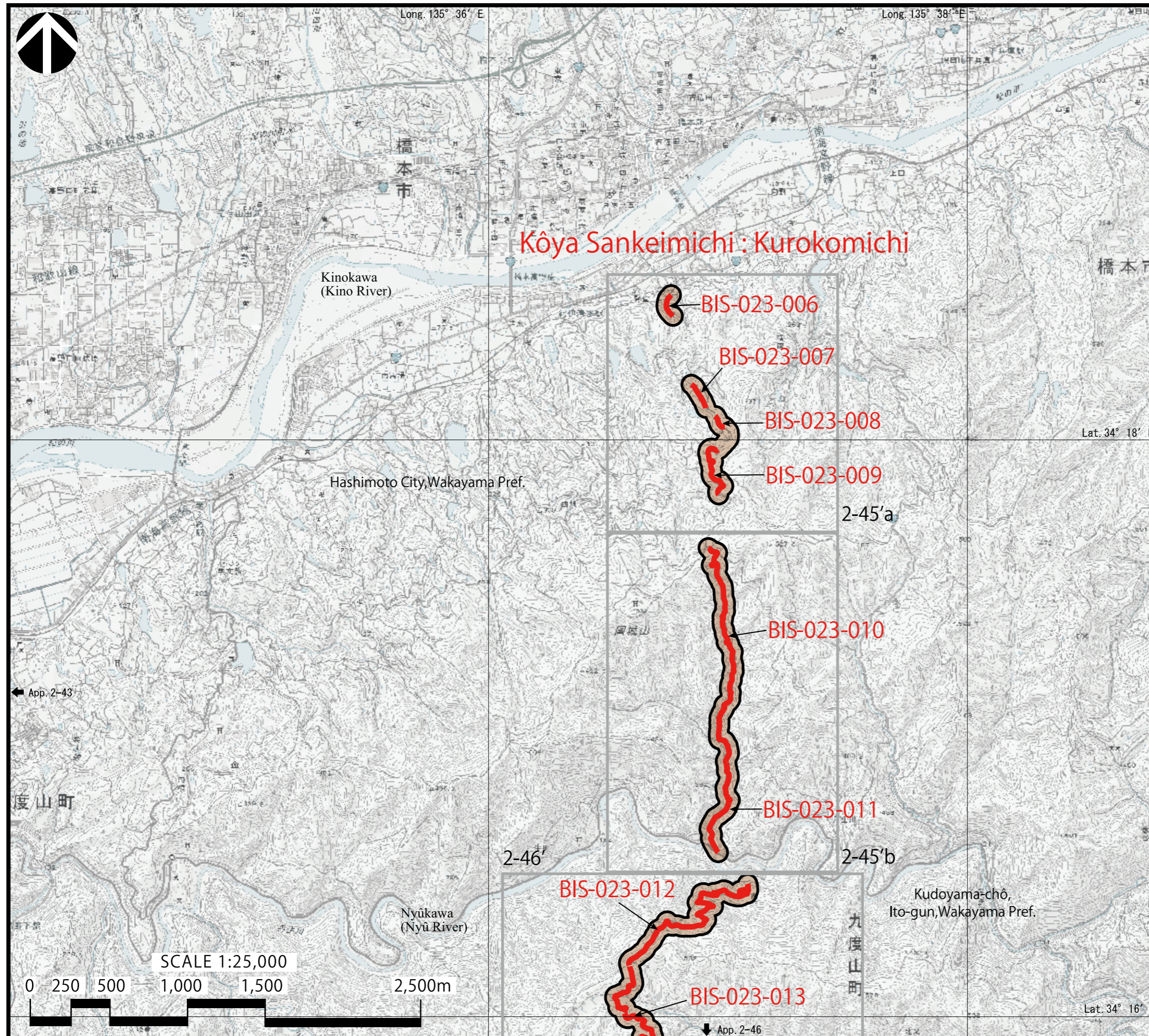
-  Pilgrimage routes

Buffer zone



Japan/Sacred Sites and Pilgrimage Routes in the Kii Mountain Range

Map indicating the Proposed Property and the surrounding Natural and Built Environment



Kôya Sankeimichi : Kurokomichi

- BIS-023-006 Hashimoto City1
- BIS-023-007 Hashimoto City2
- BIS-023-008 Hashimoto City3
- BIS-023-009 Hashimoto City4
- BIS-023-010 Hashimoto City5
- BIS-023-011 Kudoyama-chô1
- BIS-023-012 Kudoyama-chô2
- BIS-023-013 Kudoyama-chô3

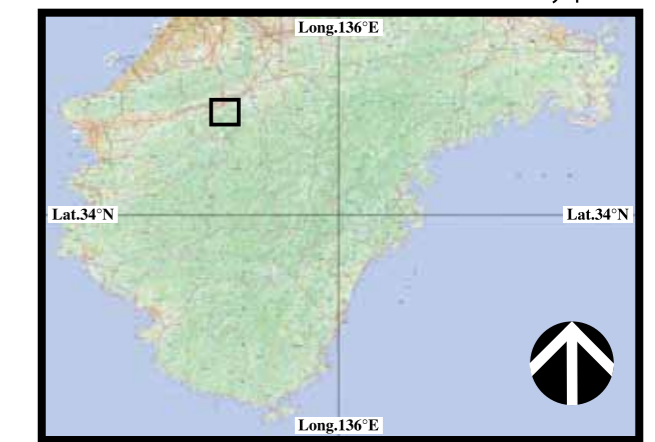
Proposed property (2016)

Pilgrimage routes

Buffer zone



Key plan



Map indicating the Proposed Property and the surrounding Natural and Built Environment

Kôya Sankeimichi : Kurokomichi

2-45'a

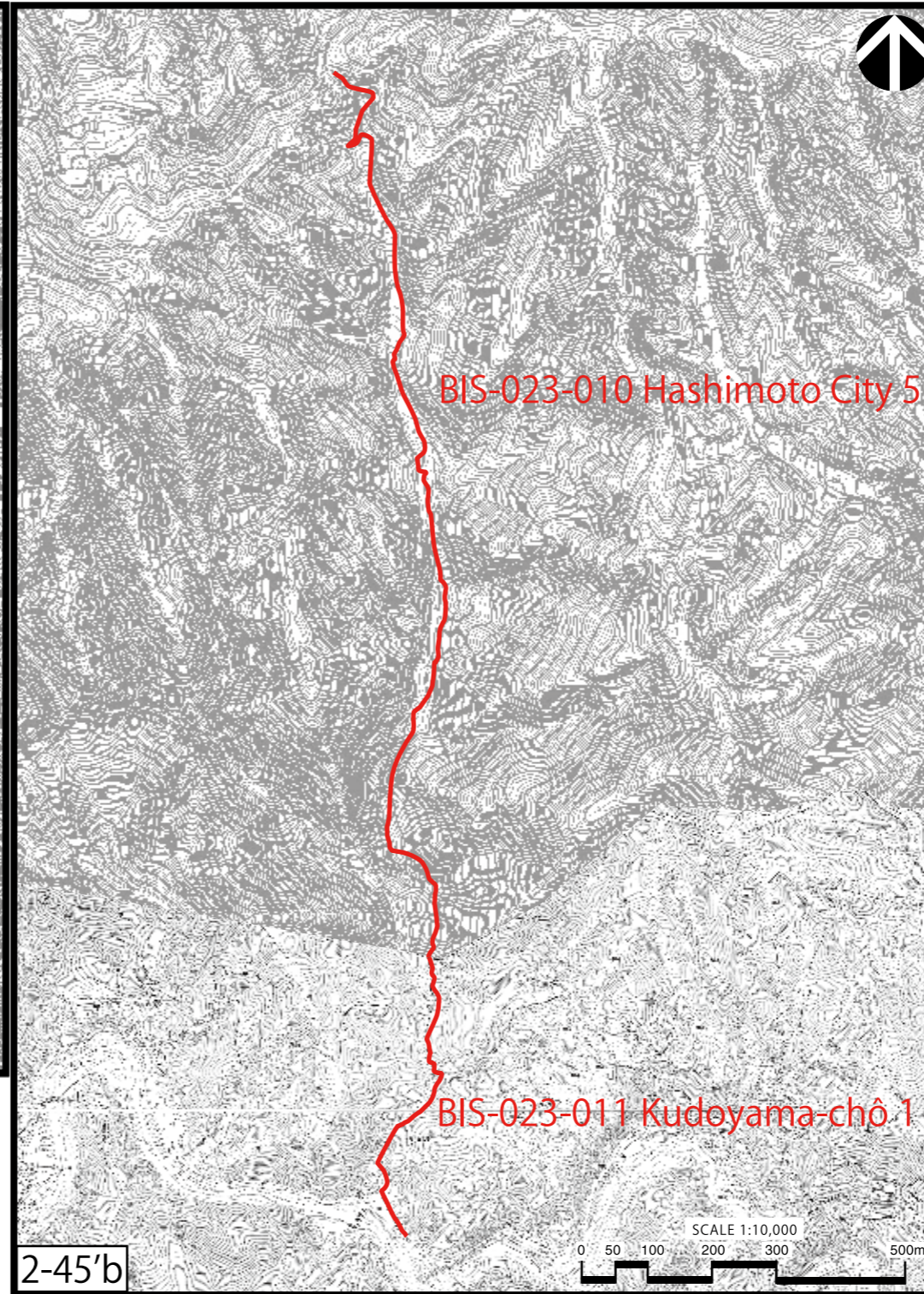

- BIS-023-006 Hashimoto City 1
- BIS-023-007 Hashimoto City 2
- BIS-023-008 Hashimoto City 3
- BIS-023-009 Hashimoto City 4

2-45'b

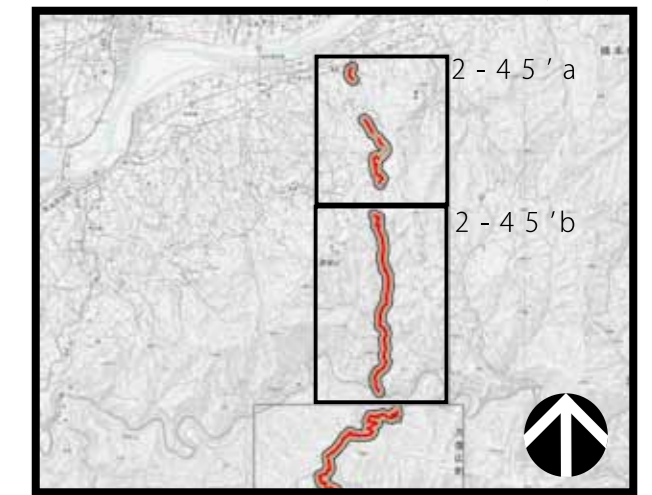
- BIS-023-010 Hashimoto City 5
- BIS-023-011 Kudoyama-chô 1

Proposed property (2016)

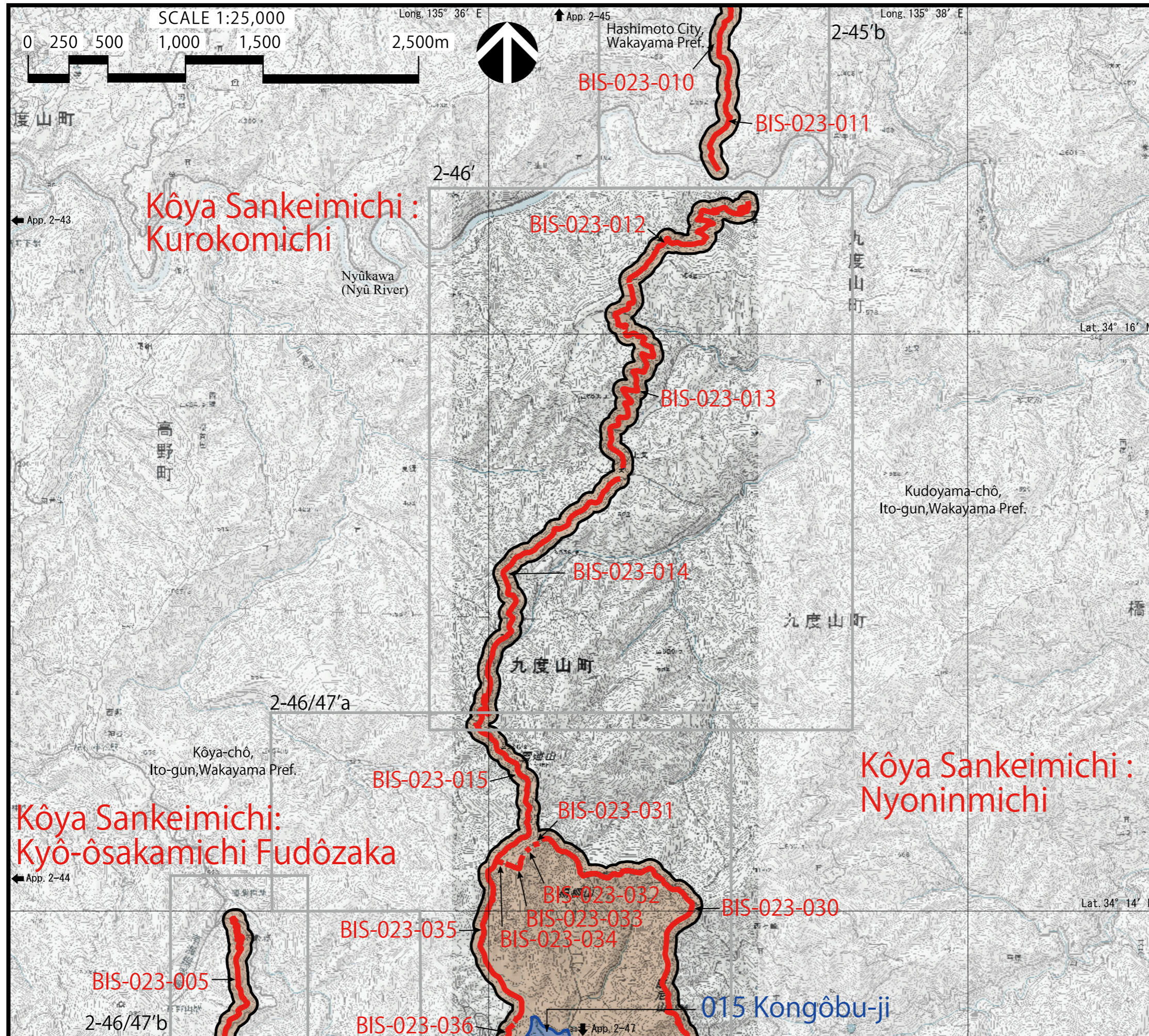
 Pilgrimage routes



Key plan



Map indicating the Proposed Property and the surrounding Natural and Built Environment




**Kôya Sankeimichi :
Kyô-ôsakamichi Fudôzaka**
BIS-023-005 Kyô-ôsakamichi Fudôzaka

Kôya Sankeimichi : Kurokomichi
BIS-023-010 Hashimoto City5
BIS-023-011 Kudoyama-chô1
BIS-023-012 Kudoyama-chô2
BIS-023-013 Kudoyama-chô3
BIS-023-014 Kudoyama-chô4
BIS-023-015 Kôya-chô

Kôya Sankeimichi : Nyoninmichi
BIS-023-030 Village Road 12
BIS-023-031 Village Road 13
BIS-023-032 Village Road 14
BIS-023-033 Village Road 15
BIS-023-034 Village Road 16
BIS-023-035 Footway 3
BIS-023-036 Footway 4

Inscribed property (2004)

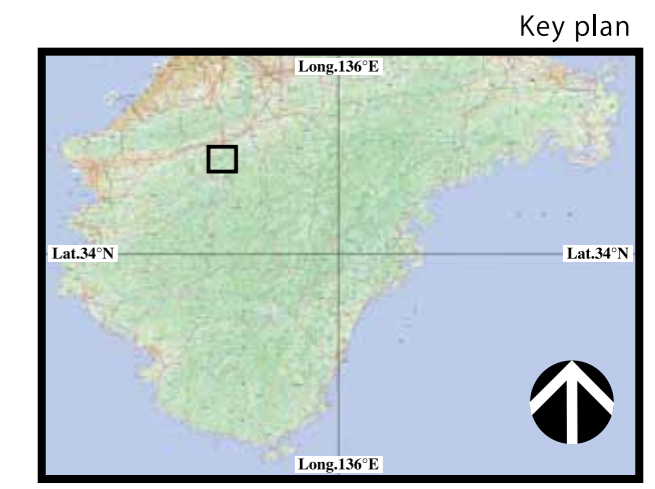
 Sacred sites

Proposed property (2016)

 Pilgrimage routes

Buffer zone





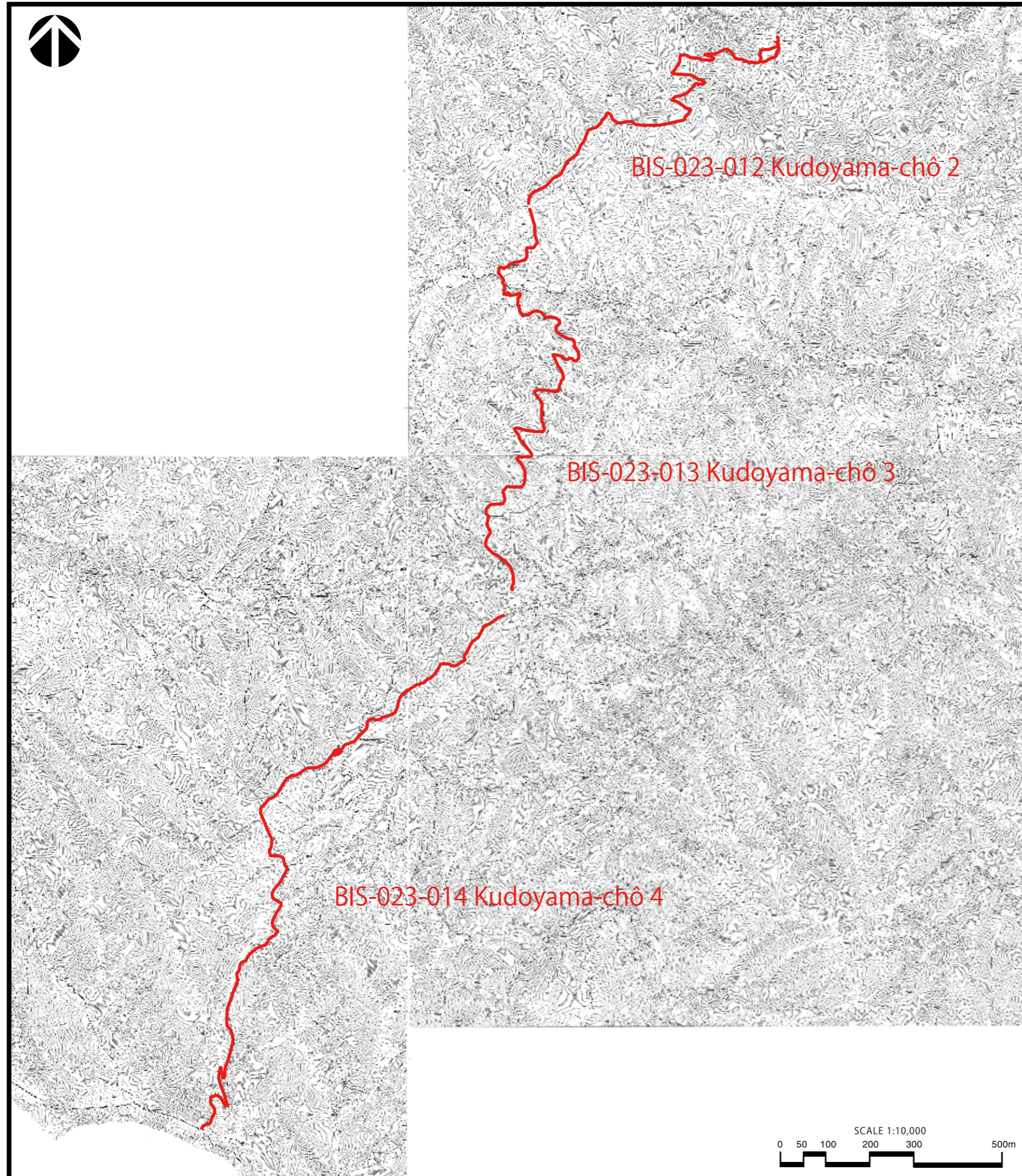
Japan/Sacred Sites and Pilgrimage Routes in the Kii Mountain Range

Map indicating the Proposed Property and the surrounding Natural and Built Environment

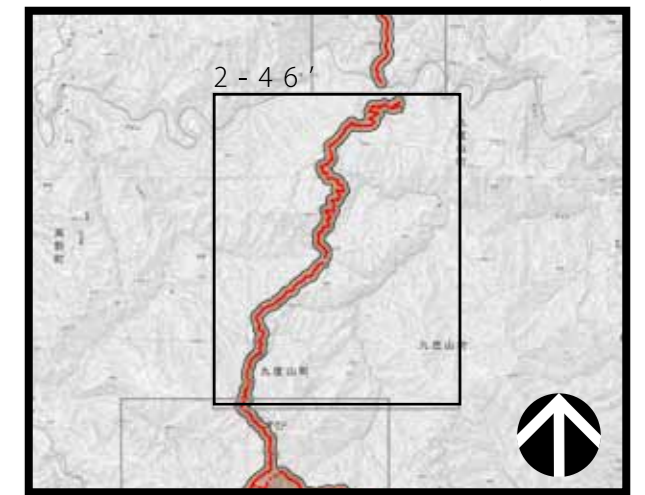
Kôya Sankeimichi : Kurokomichi
BIS-023-012 Kudoyama-chô2
BIS-023-013 Kudoyama-chô3
BIS-023-014 Kudoyama-chô4

Proposed property (2016)

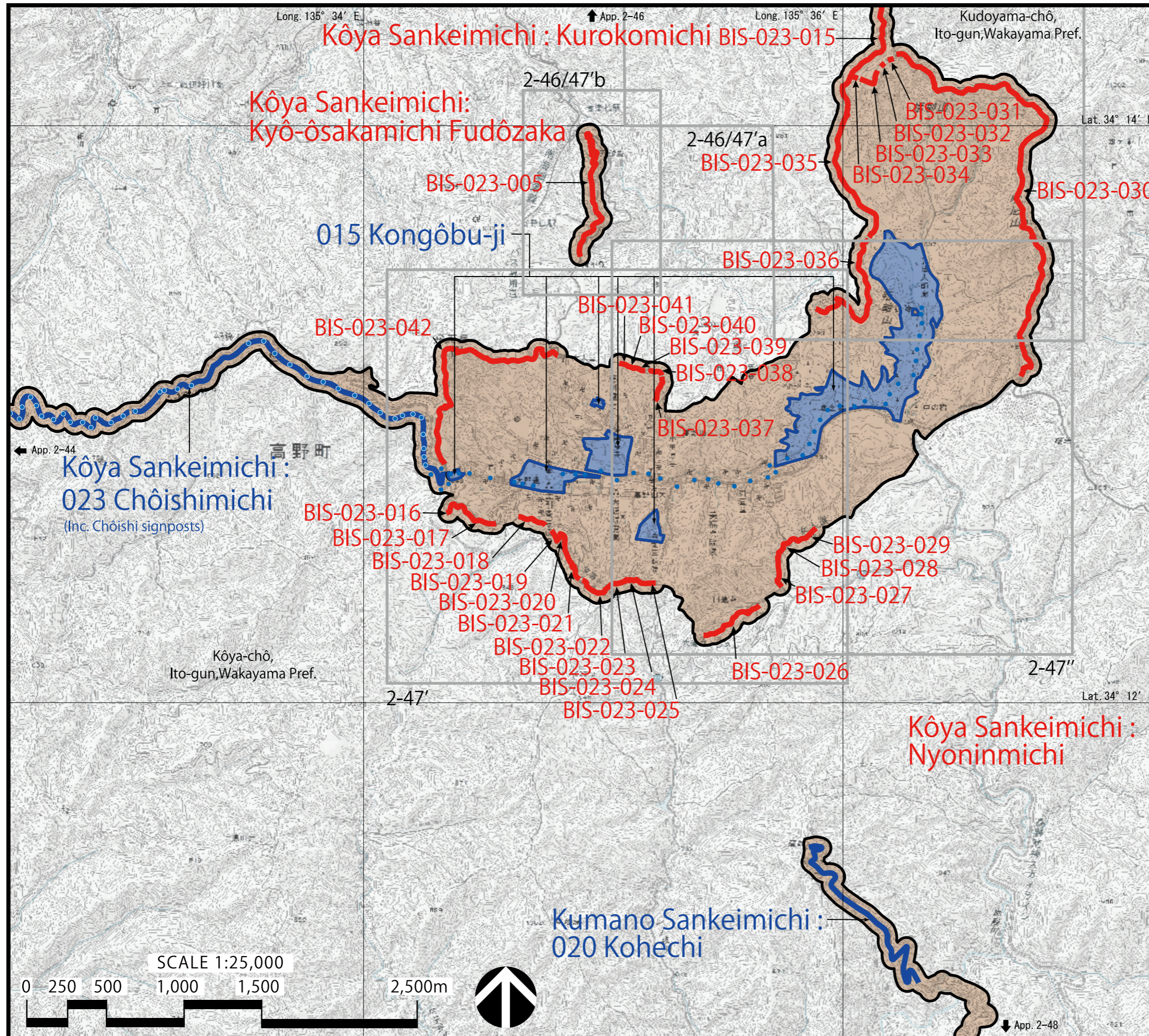
 Pilgrimage routes



Key plan



Map indicating the Proposed Property and the surrounding Natural and Built Environment



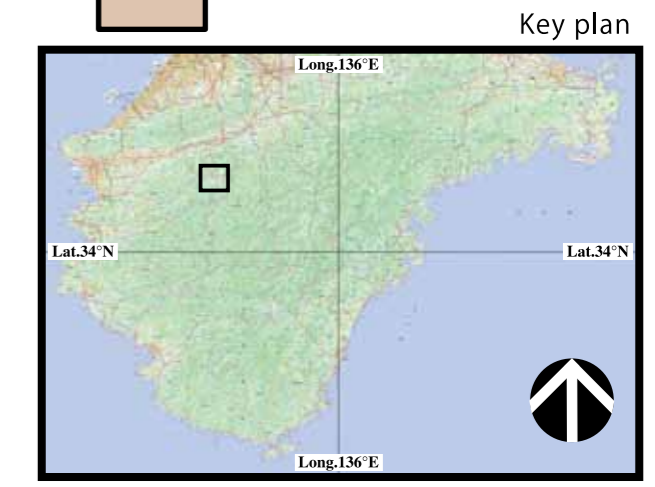
Kôya Sankeimichi : Kyô-ôsakamichi Fudôzaka
 BIS-023-005 Kyô-ôsakamichi Fudôzaka

Kôya Sankeimichi : Kurokomichi
 BIS-023-015 Kôya-chô

Kôya Sankeimichi : Nyoninmichi

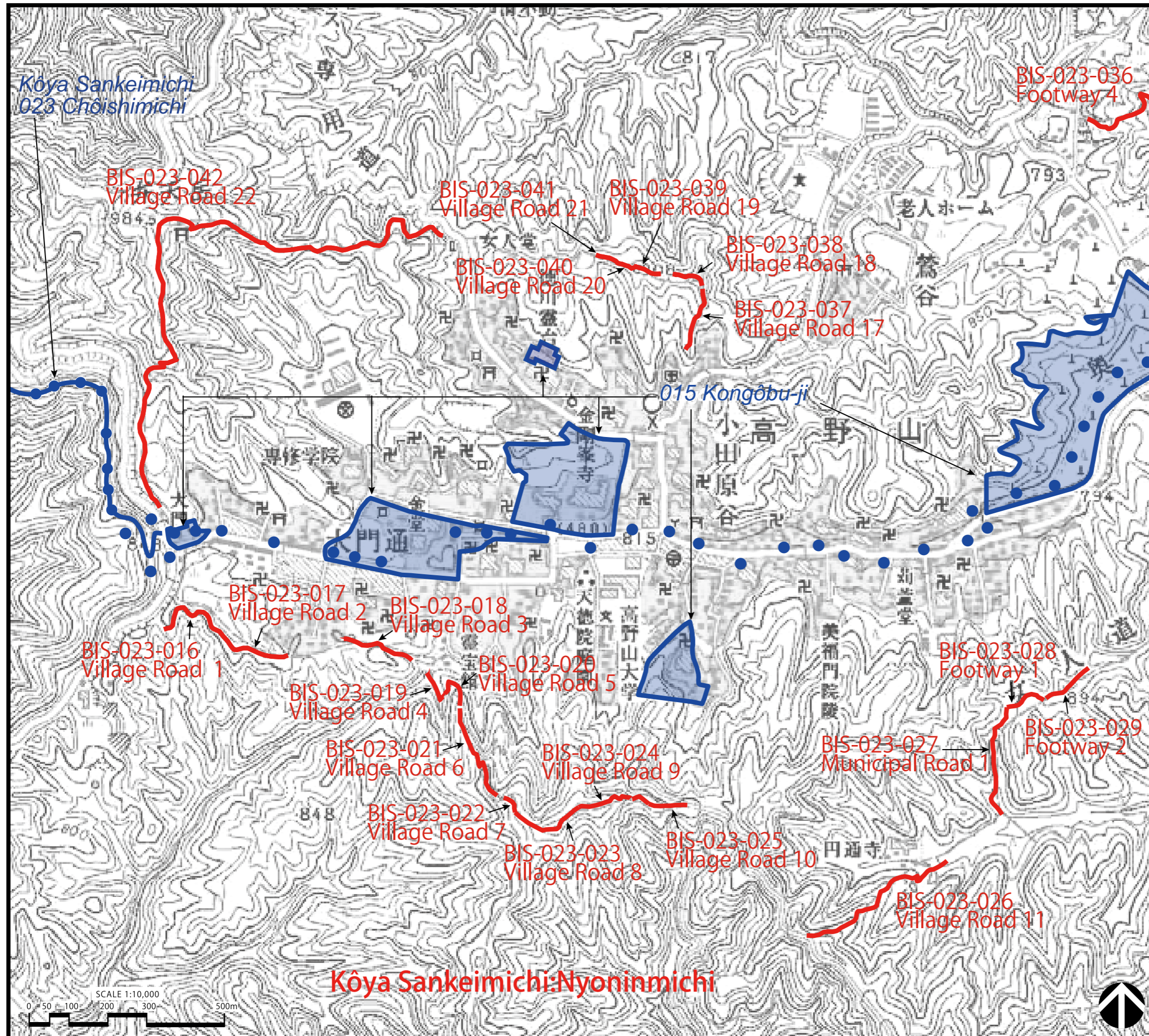
- BIS-023-016 Village Road 1
- BIS-023-017 Village Road 2
- BIS-023-018 Village Road 3
- BIS-023-019 Village Road 4
- BIS-023-020 Village Road 5
- BIS-023-021 Village Road 6
- BIS-023-022 Village Road 7
- BIS-023-023 Village Road 8
- BIS-023-024 Village Road 9
- BIS-023-025 Village Road 10
- BIS-023-026 Village Road 11
- BIS-023-027 Municipal Road 1
- BIS-023-028 Footway 1
- BIS-023-029 Footway 2
- BIS-023-030 Village Road 12
- BIS-023-031 Village Road 13
- BIS-023-032 Village Road 14
- BIS-023-033 Village Road 15
- BIS-023-034 Village Road 16
- BIS-023-035 Footway 3
- BIS-023-036 Footway 4
- BIS-023-037 Village Road 17
- BIS-023-038 Village Road 18
- BIS-023-039 Village Road 19
- BIS-023-040 Village Road 20
- BIS-023-041 Village Road 21
- BIS-023-042 Village Road 22

- Inscribed property (2004)
- Sacred sites
 - Pilgrimage routes and associated sacred sites (Chôishi)
- Proposed property (2016)
- Pilgrimage routes
- Buffer zone
-



Japan/Sacred Sites and Pilgrimage Routes in the Kii Mountain Range

Map indicating the Proposed Property and the surrounding Natural and Built Environment



Kôya Sankeimichi : Nyoninmichi

- BIS-023-016 Village Road 1
- BIS-023-017 Village Road 2
- BIS-023-018 Village Road 3
- BIS-023-019 Village Road 4
- BIS-023-020 Village Road 5
- BIS-023-021 Village Road 6
- BIS-023-022 Village Road 7
- BIS-023-023 Village Road 8
- BIS-023-024 Village Road 9
- BIS-023-025 Village Road 10
- BIS-023-026 Village Road 11
- BIS-023-027 Municipal Road 1
- BIS-023-028 Footway 1
- BIS-023-029 Footway 2
- BIS-023-036 Footway 4
- BIS-023-037 Village Road 17
- BIS-023-038 Village Road 18
- BIS-023-039 Village Road 19
- BIS-023-040 Village Road 20
- BIS-023-041 Village Road 21
- BIS-023-042 Village Road 22

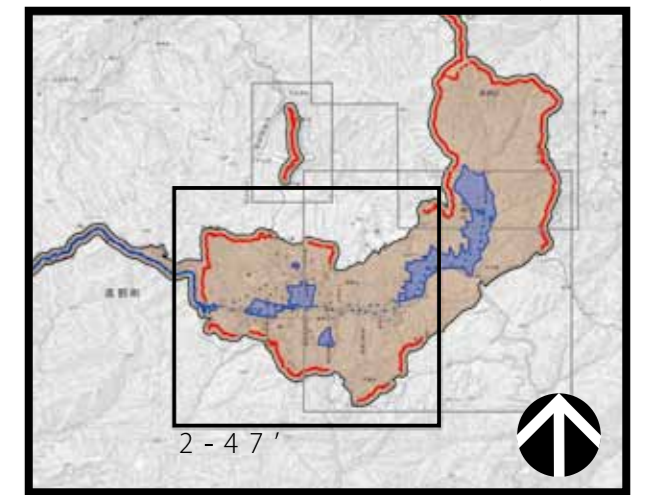
Inscribed property (2004)

- Sacred sites
- Pilgrimage routes and associated sacred sites (Chôishi)

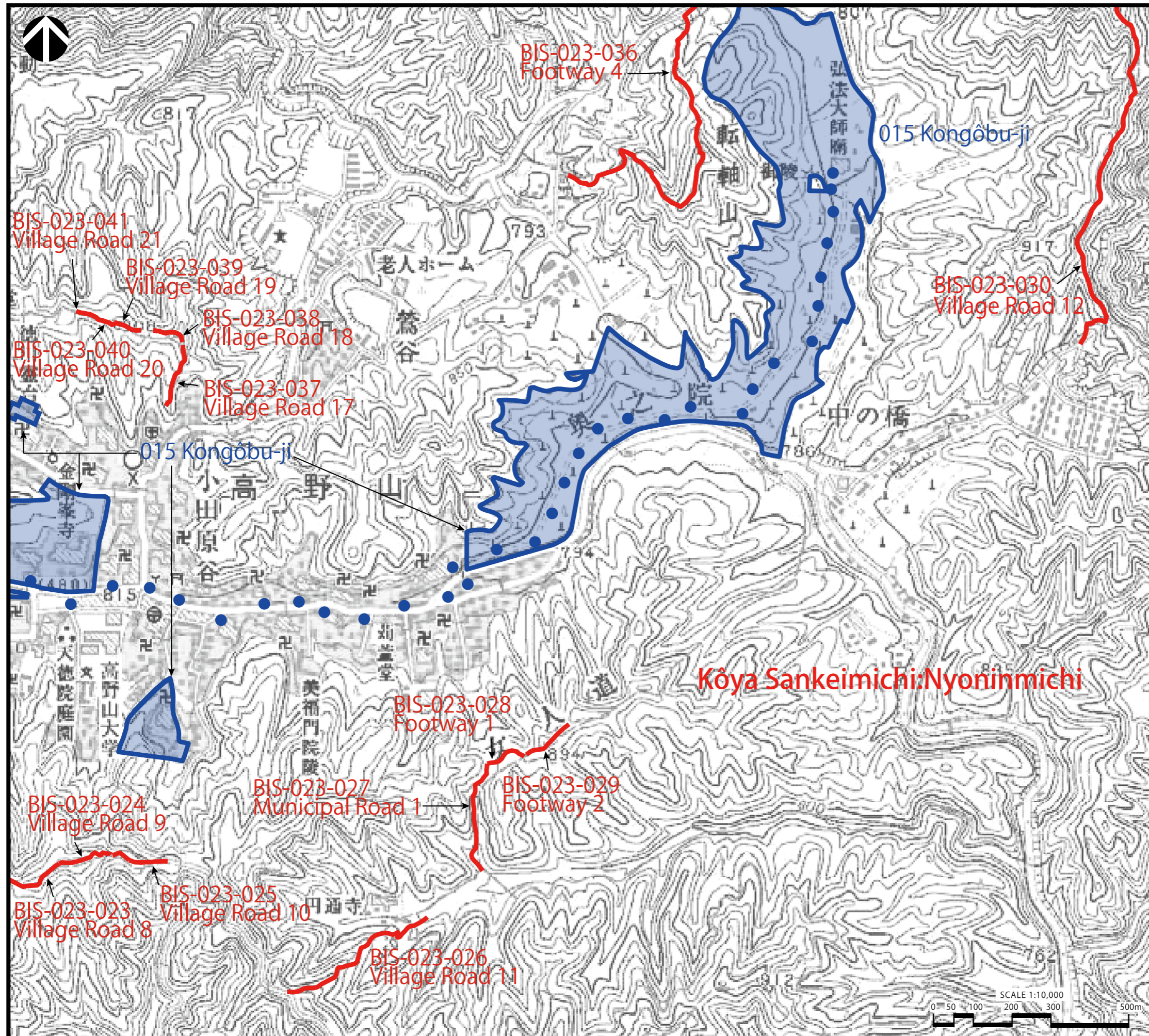
Proposed property (2016)

- Pilgrimage routes

Key plan



Map indicating the Proposed Property and the surrounding Natural and Built Environment



Kôya Sankeimichi : Nyoninmichi

- BIS-023-023 Village Road 8
- BIS-023-024 Village Road 9
- BIS-023-025 Village Road 10
- BIS-023-026 Village Road 11
- BIS-023-027 Municipal Road 1
- BIS-023-028 Footway 1
- BIS-023-029 Footway 2
- BIS-023-030 Village Road 12
- BIS-023-036 Footway 4
- BIS-023-037 Village Road 17
- BIS-023-038 Village Road 18
- BIS-023-039 Village Road 19
- BIS-023-040 Village Road 20
- BIS-023-041 Village Road 21

Inscribed property (2004)

- Sacred sites
- Pilgrimage routes and associated sacred sites
- (Chôishi)

Proposed property (2016)

- Pilgrimage routes

Kôya Sankeimichi: Nyoninmichi

Key plan

